

# ASOTIN COUNTY WATERSHED ASSESSMENT:

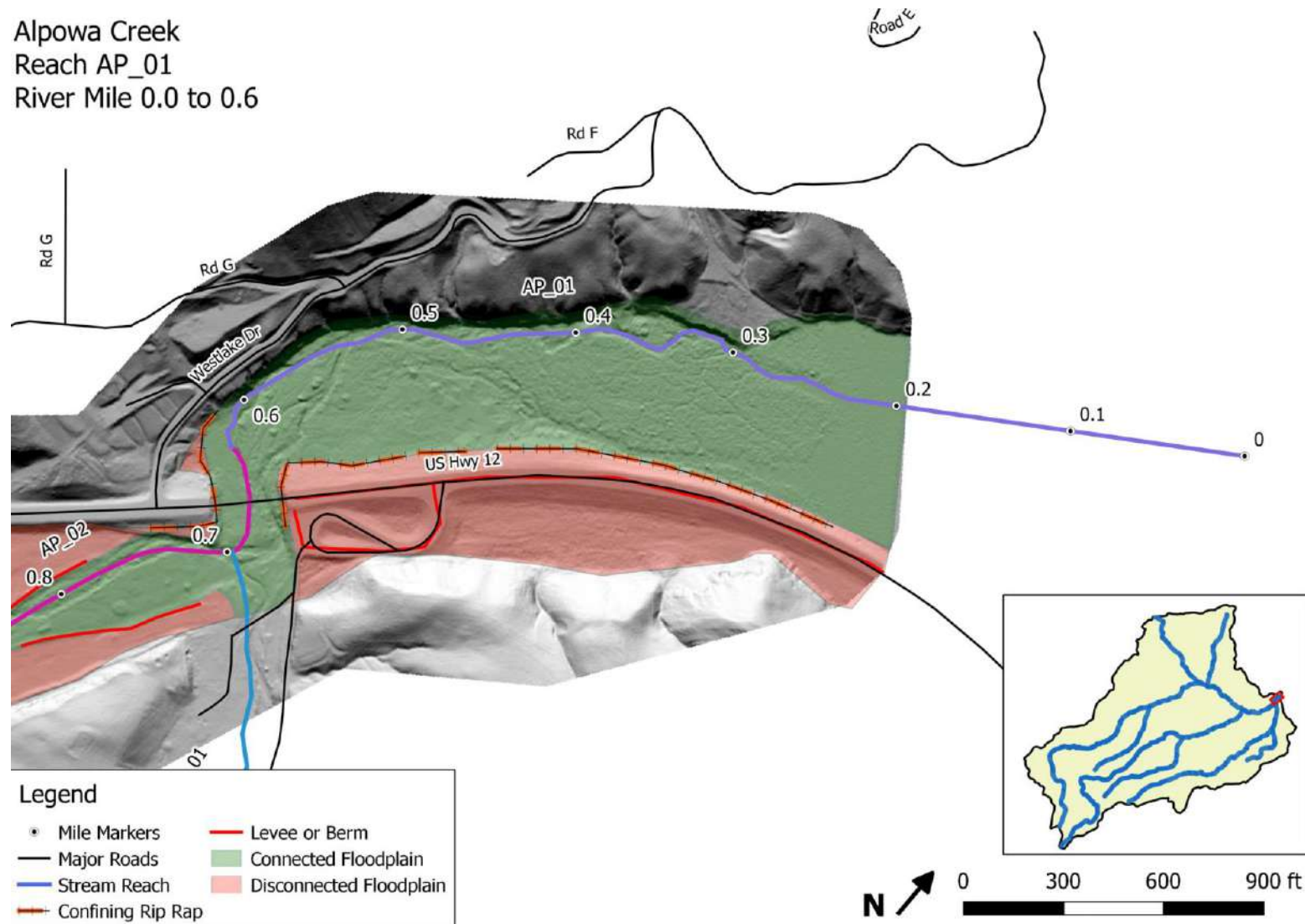
---

## APPENDIX E: MAPS

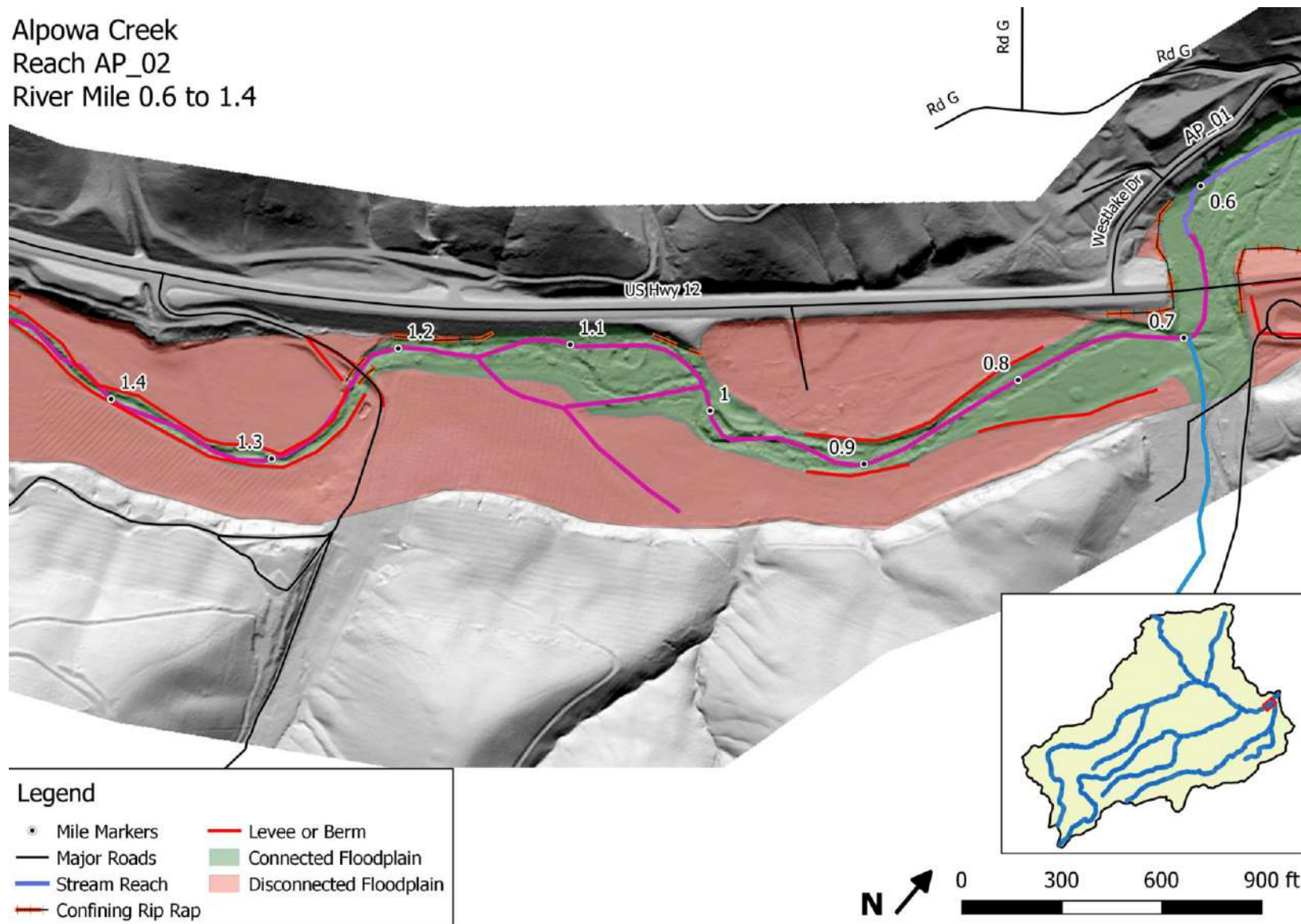
---

## 1. ALPOWA CREEK

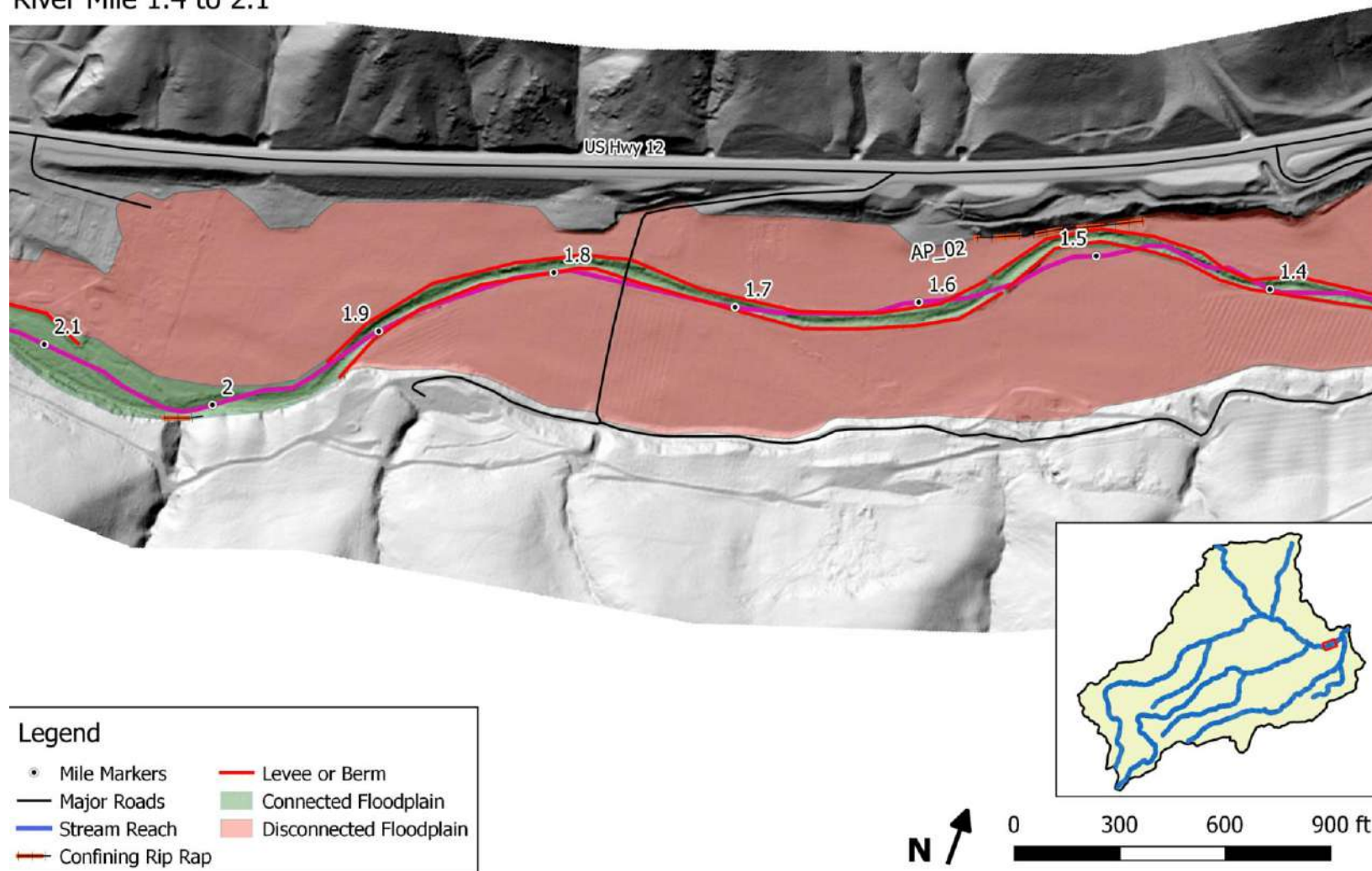
Alpowa Creek  
Reach AP\_01  
River Mile 0.0 to 0.6



Alpowa Creek  
Reach AP\_02  
River Mile 0.6 to 1.4

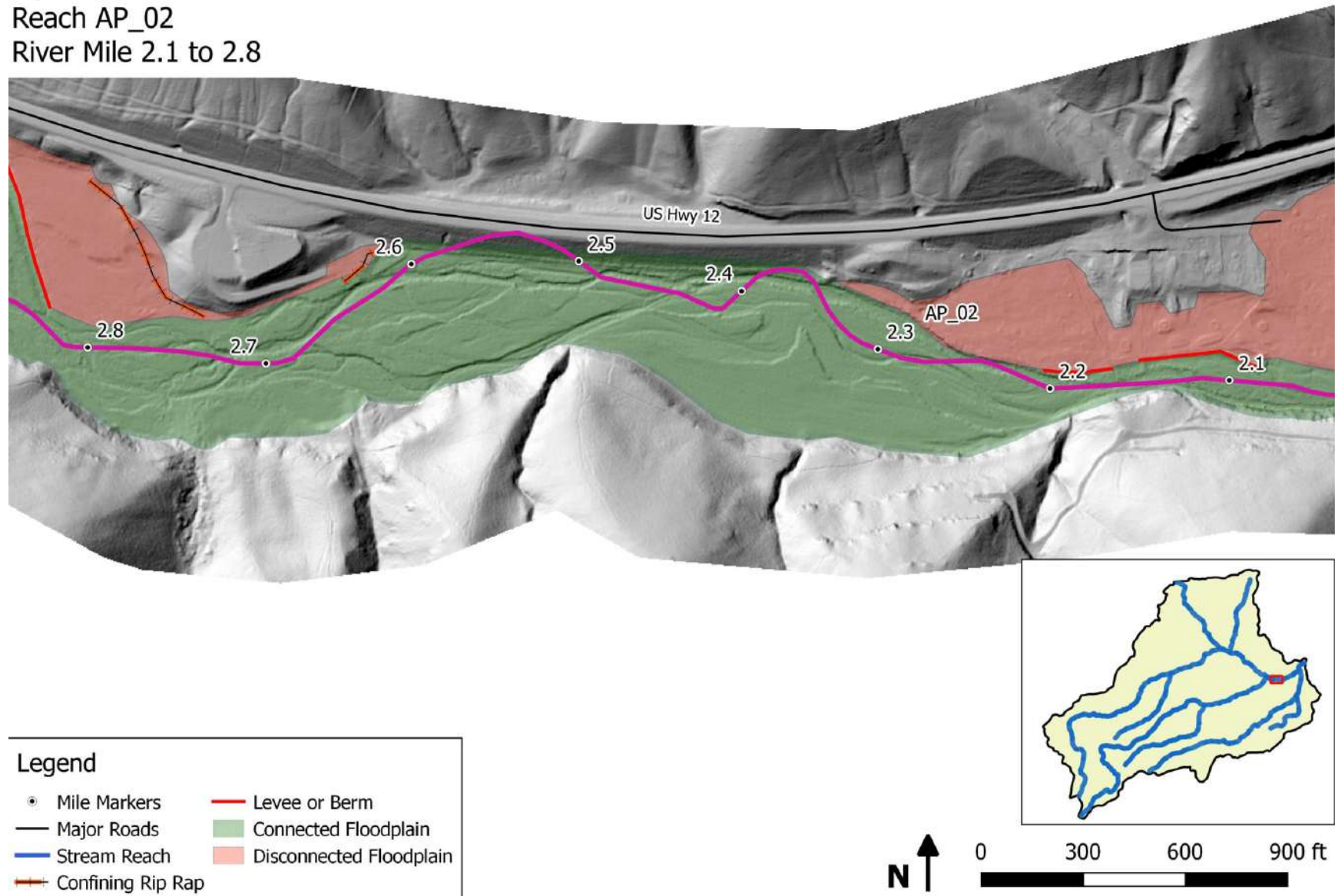


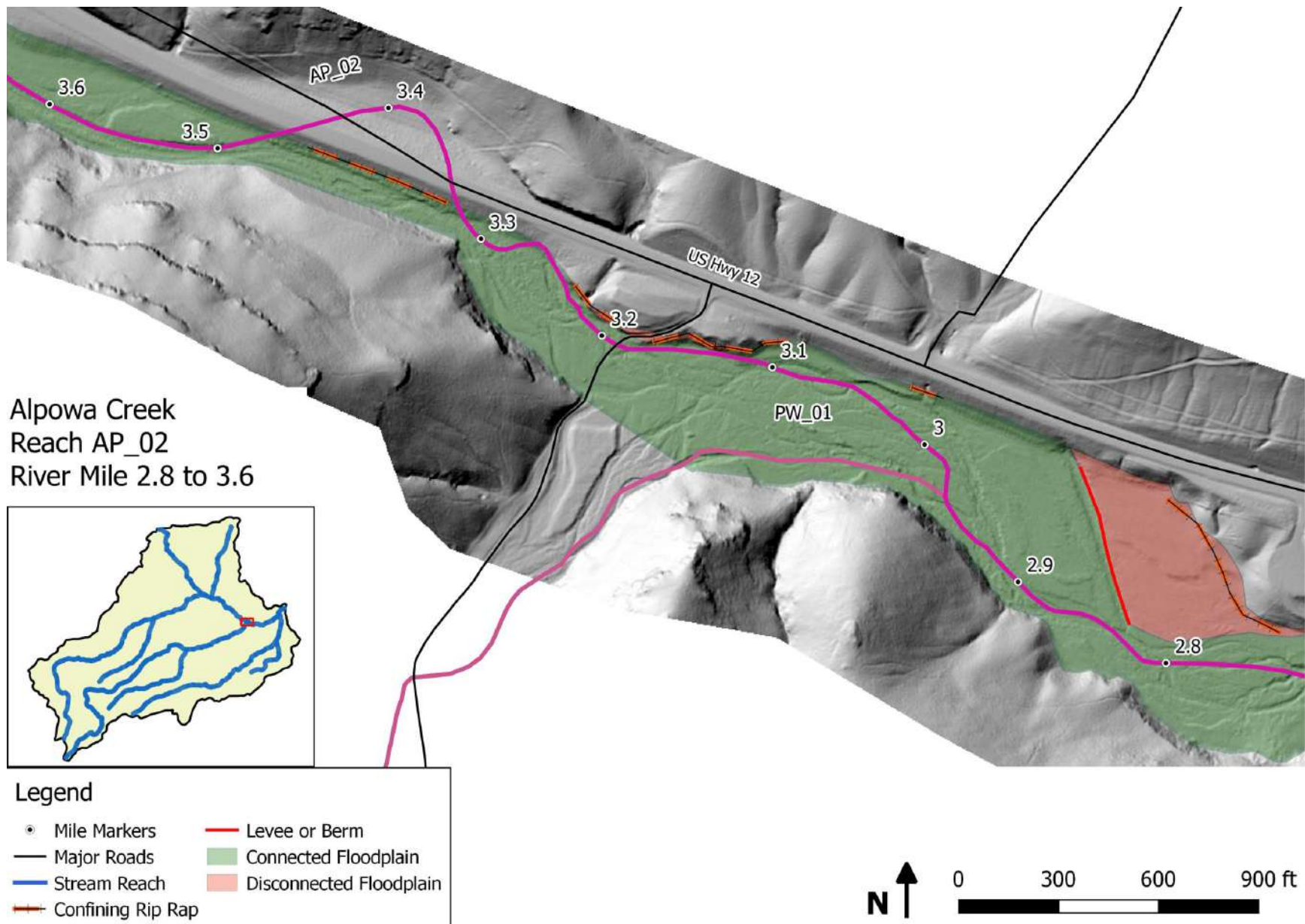
Alpowa Creek  
 Reach AP\_02  
 River Mile 1.4 to 2.1





Alpowa Creek  
Reach AP\_02  
River Mile 2.1 to 2.8



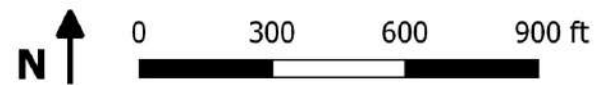
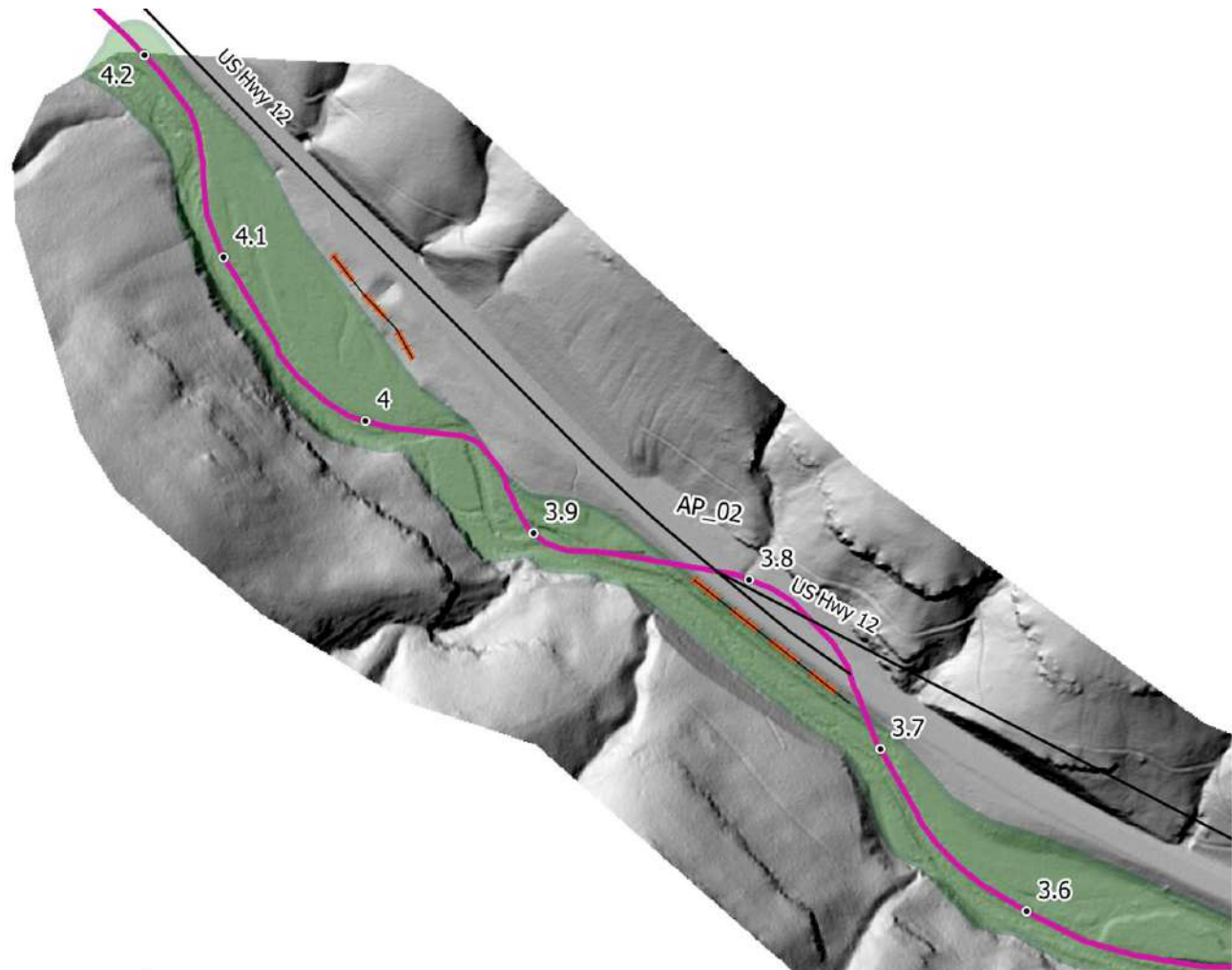


Alpowa Creek  
Reach AP\_02  
River Mile 3.6 to 4.2



Legend

- |                     |                           |
|---------------------|---------------------------|
| • Mile Markers      | — Levee or Berm           |
| — Major Roads       | ■ Connected Floodplain    |
| — Stream Reach      | ■ Disconnected Floodplain |
| — Confining Rip Rap |                           |

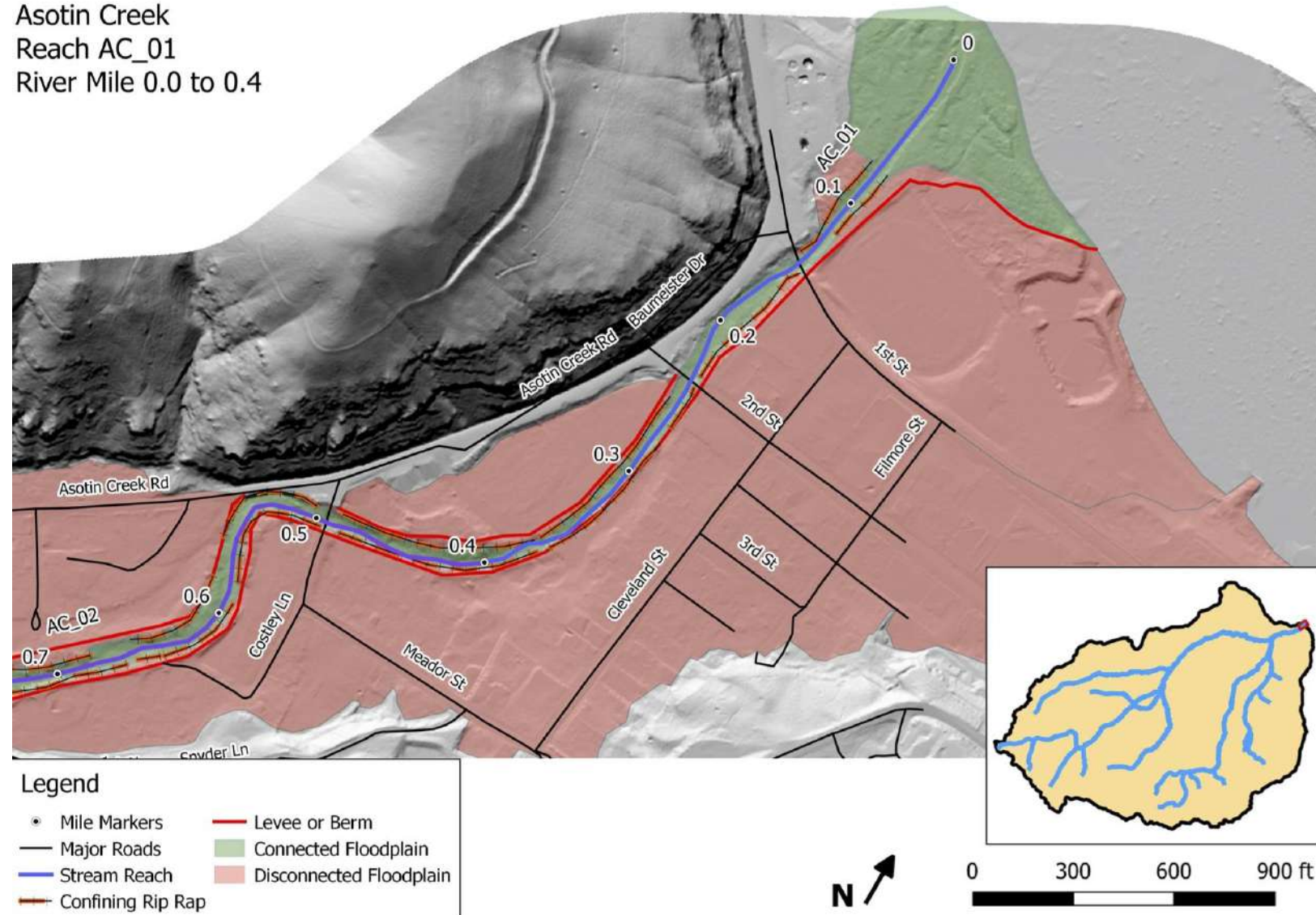




## 2. ASOTIN

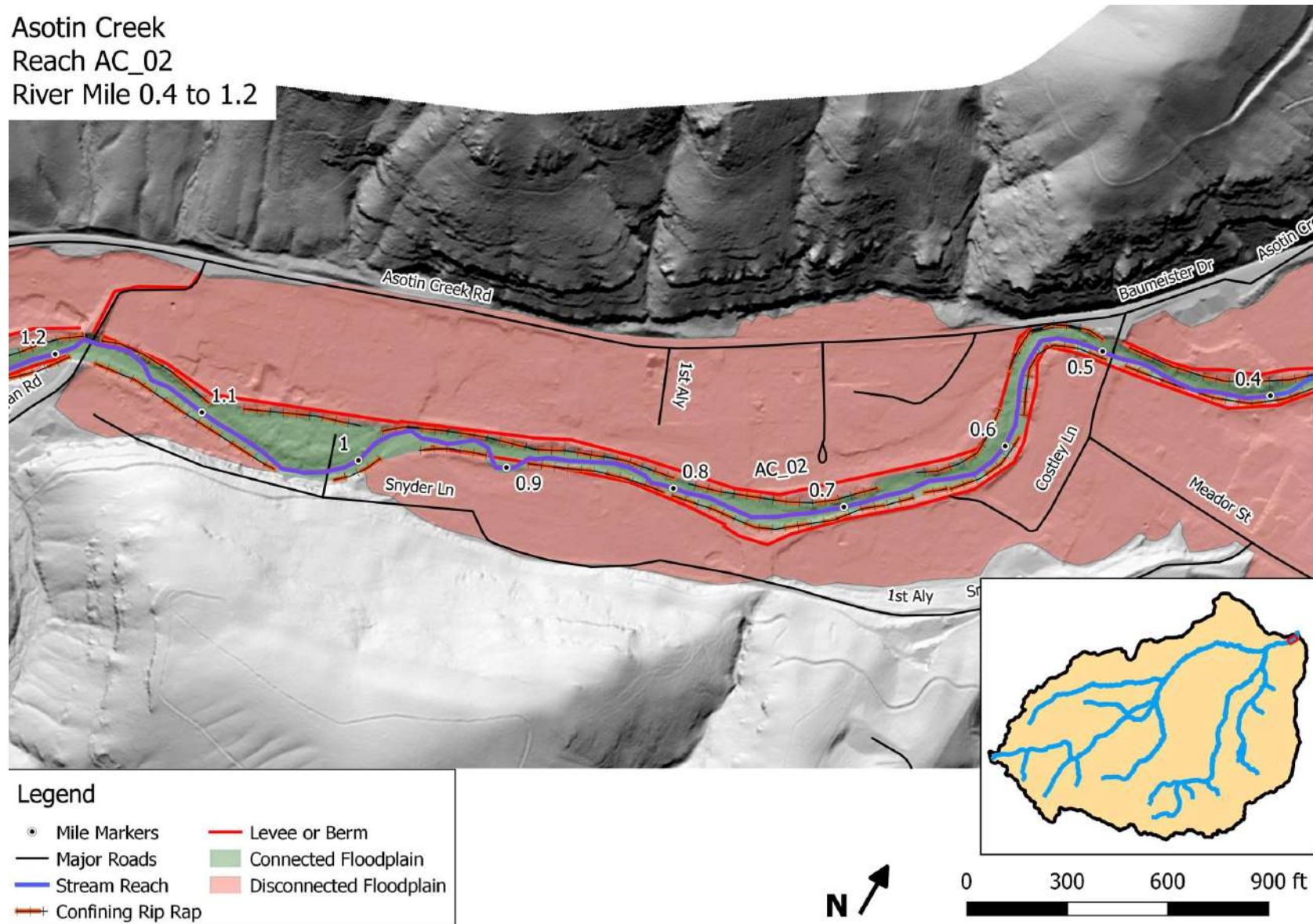
### 2.1. ASOTIN CREEK MAINSTEM

Asotin Creek  
Reach AC\_01  
River Mile 0.0 to 0.4

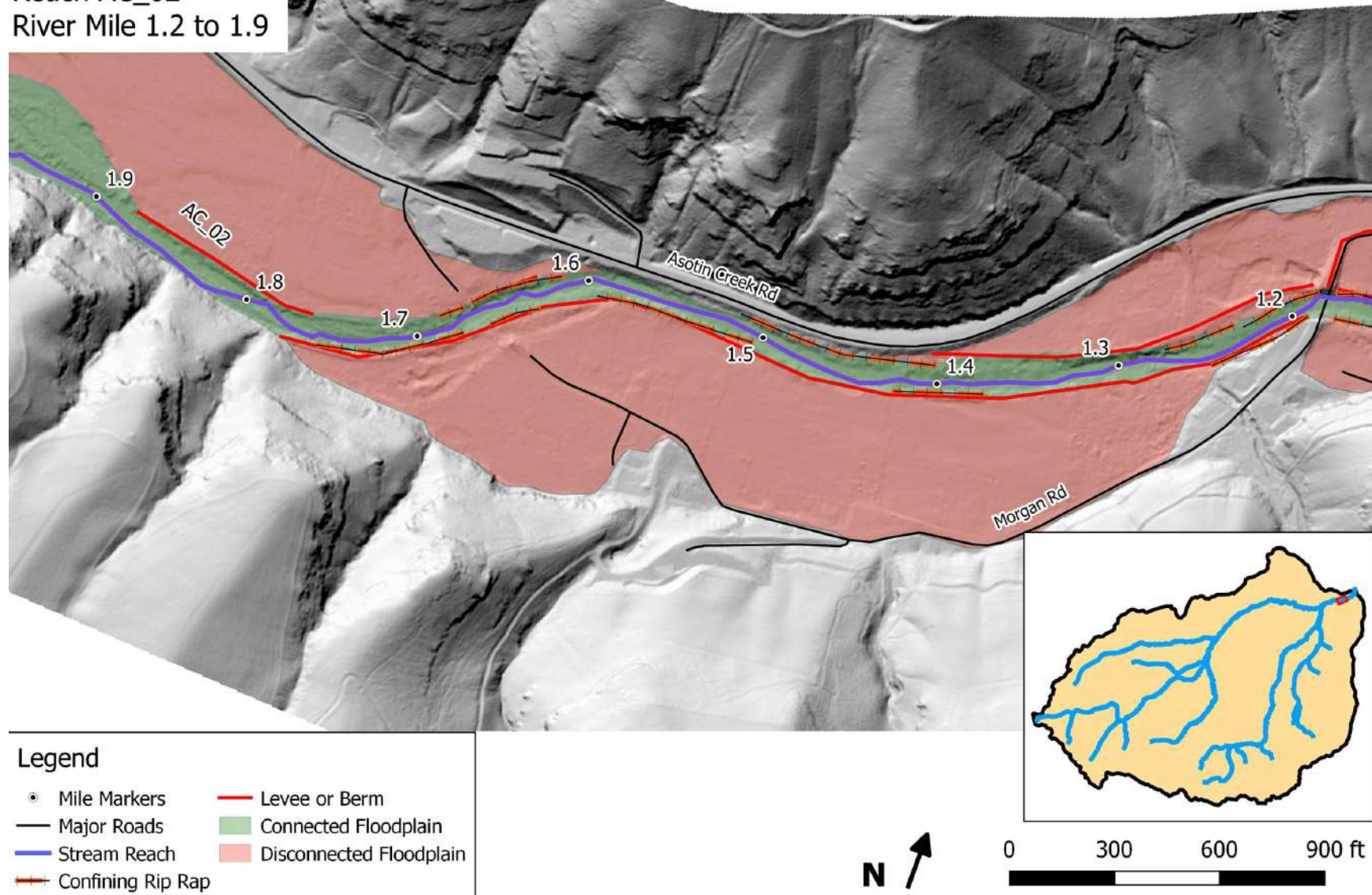




Asotin Creek  
Reach AC\_02  
River Mile 0.4 to 1.2

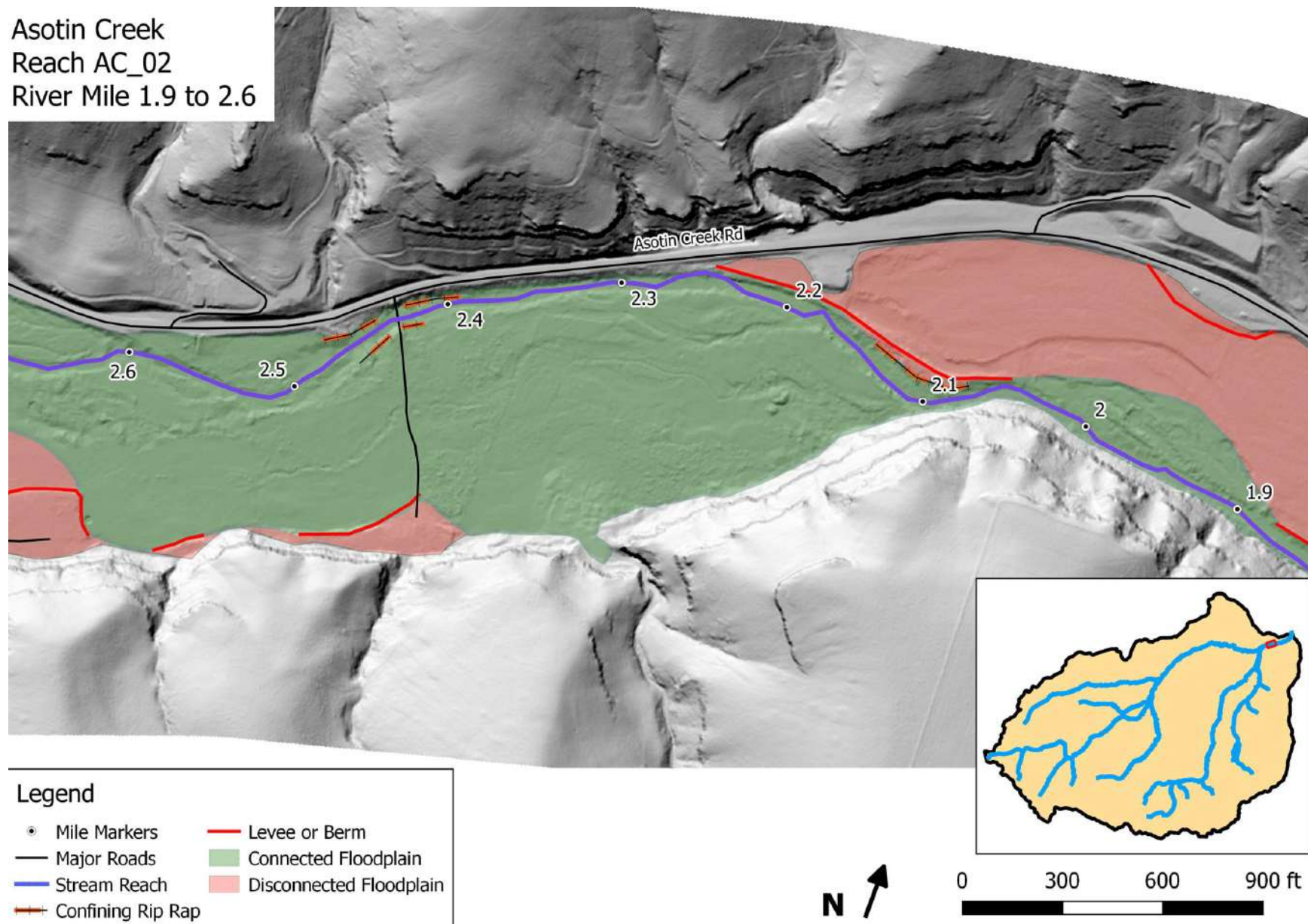


Asotin Creek  
Reach AC\_02  
River Mile 1.2 to 1.9

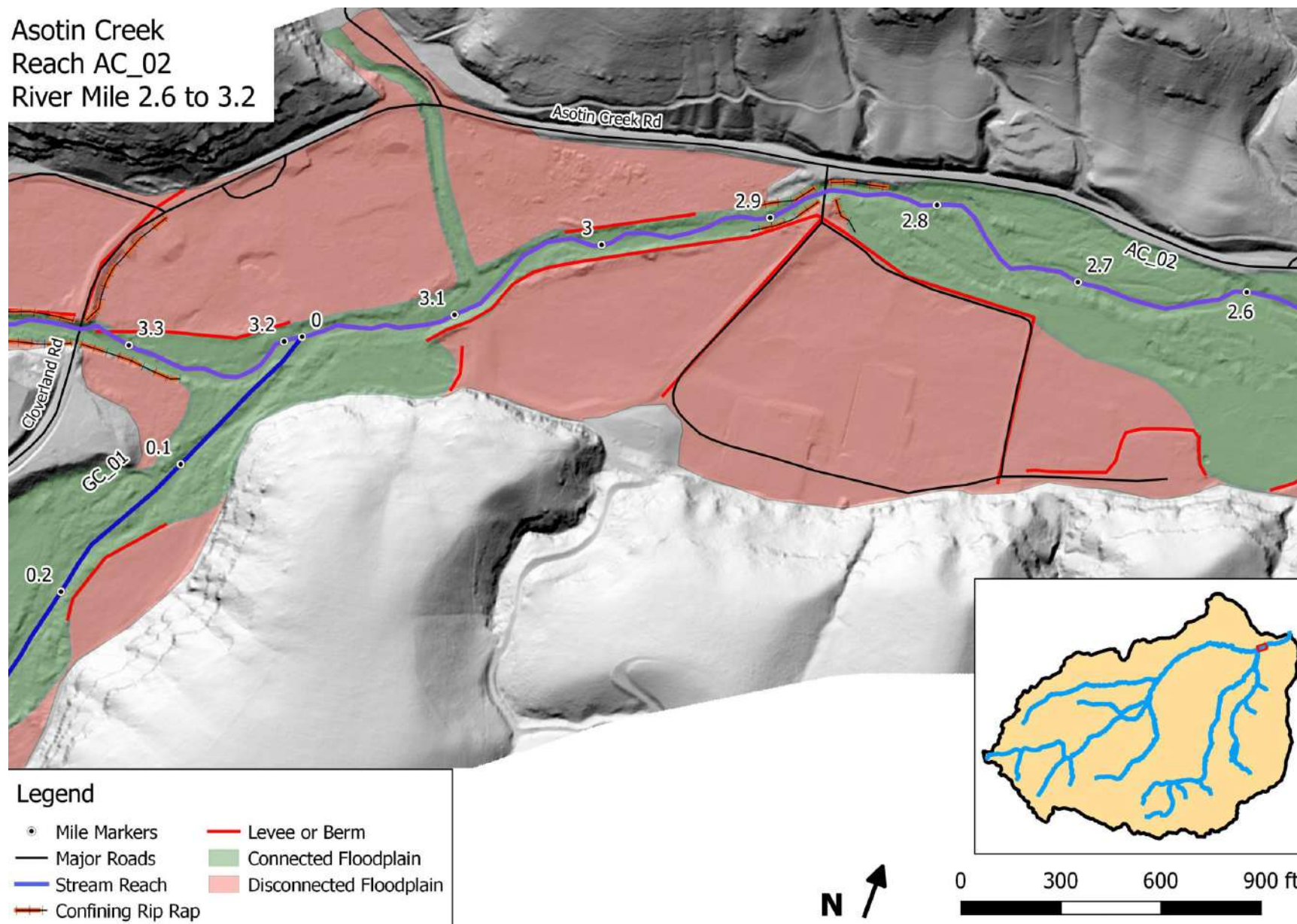




Asotin Creek  
Reach AC\_02  
River Mile 1.9 to 2.6

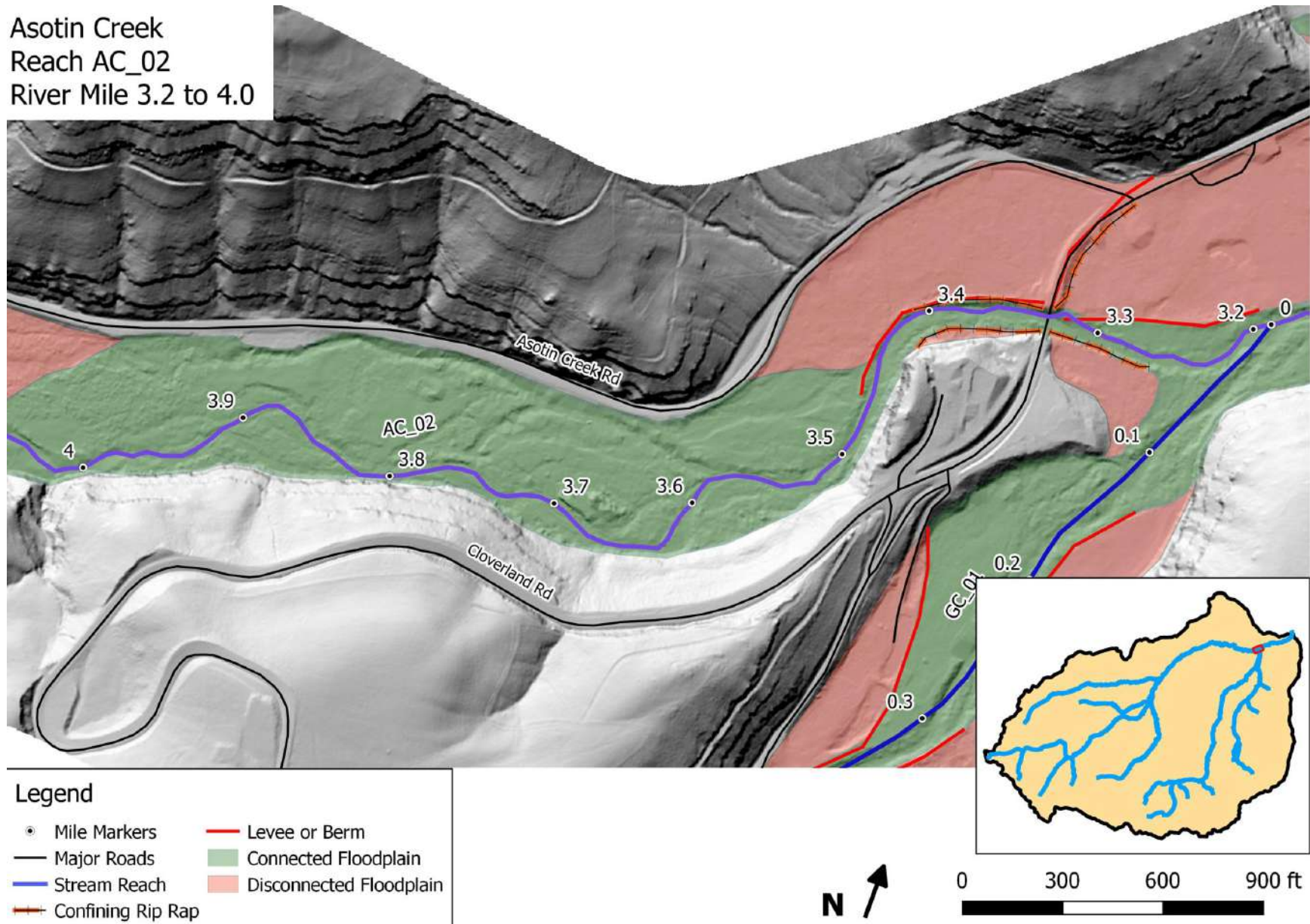


Asotin Creek  
Reach AC\_02  
River Mile 2.6 to 3.2

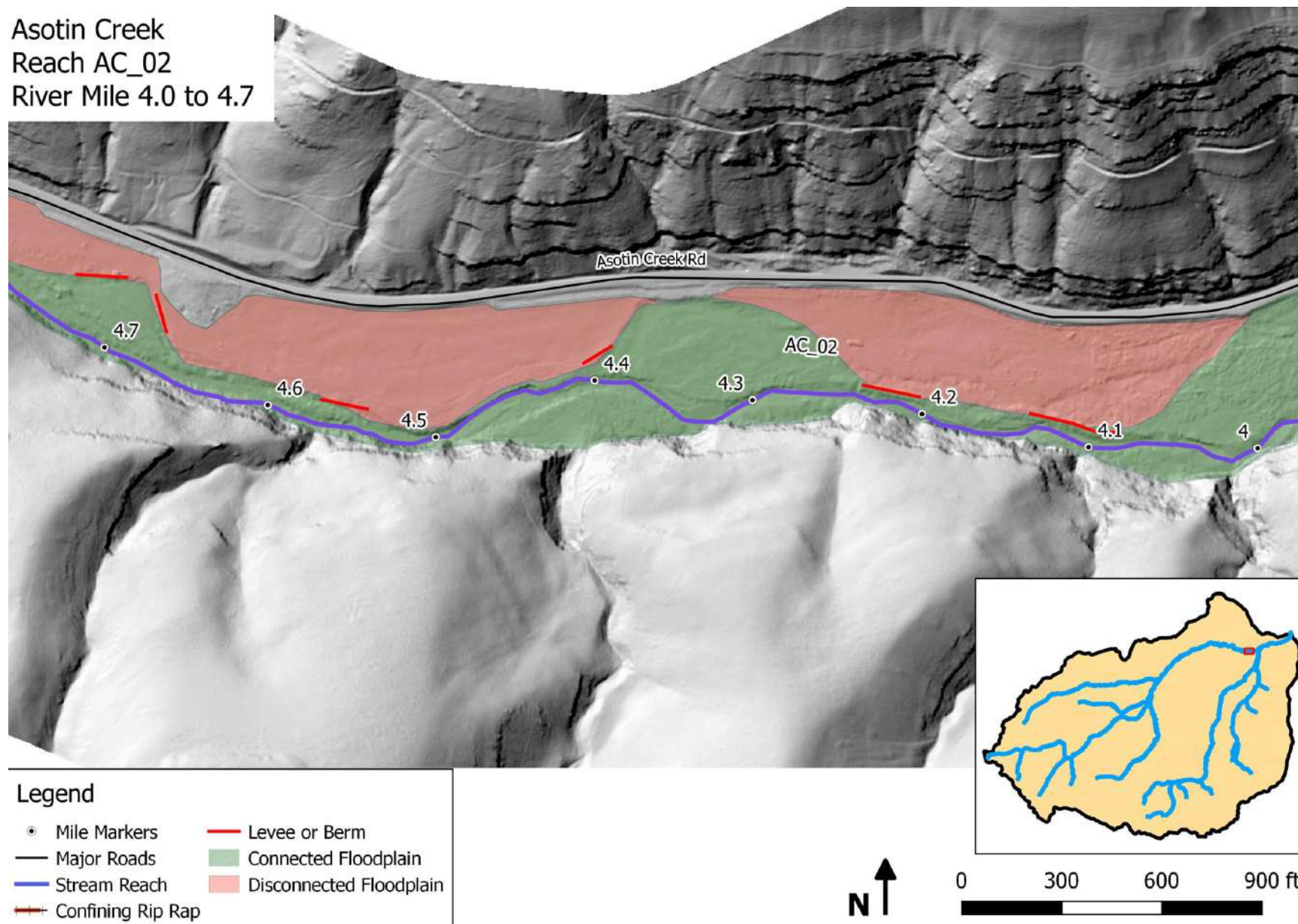




Asotin Creek  
Reach AC\_02  
River Mile 3.2 to 4.0

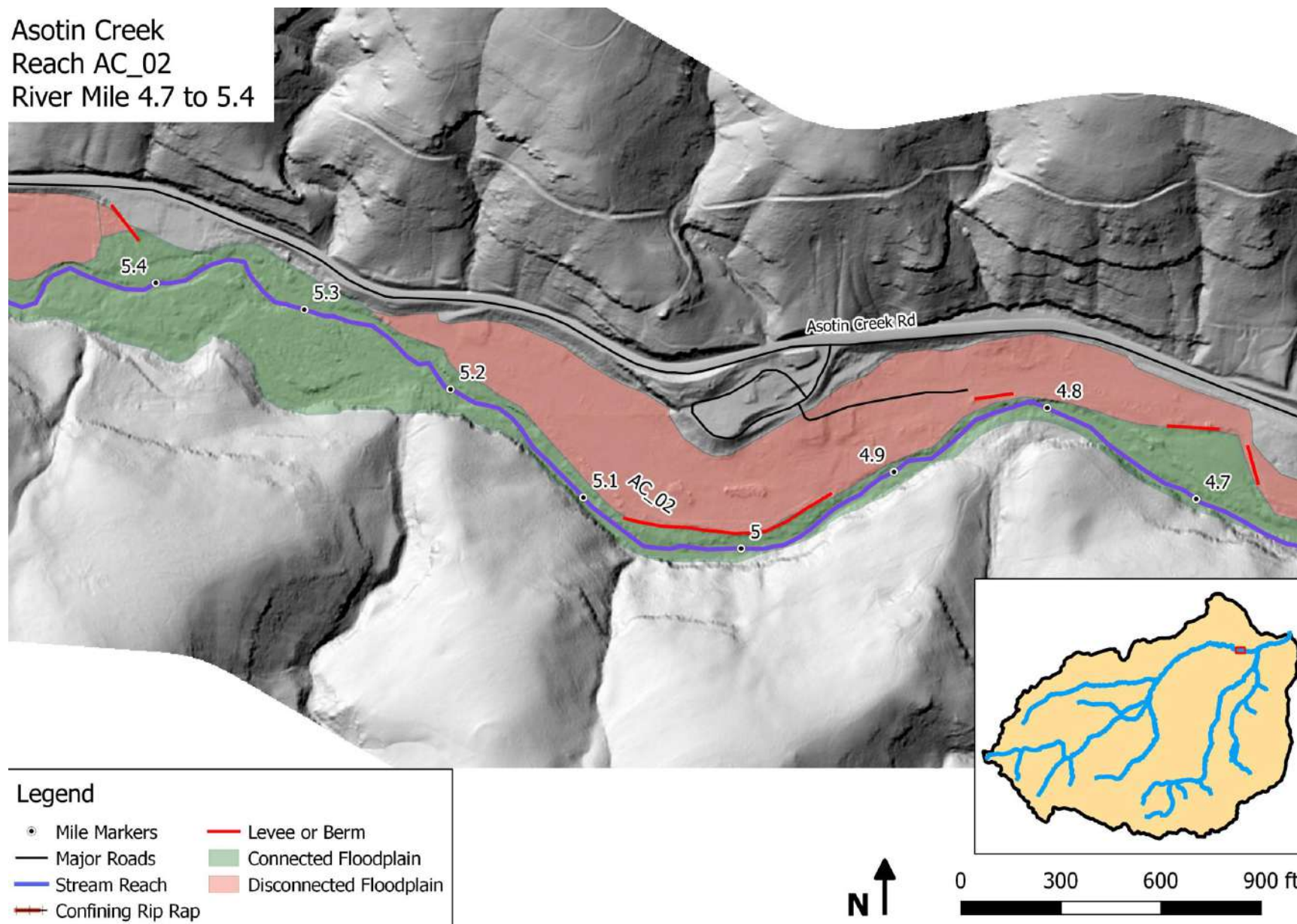


Asotin Creek  
Reach AC\_02  
River Mile 4.0 to 4.7

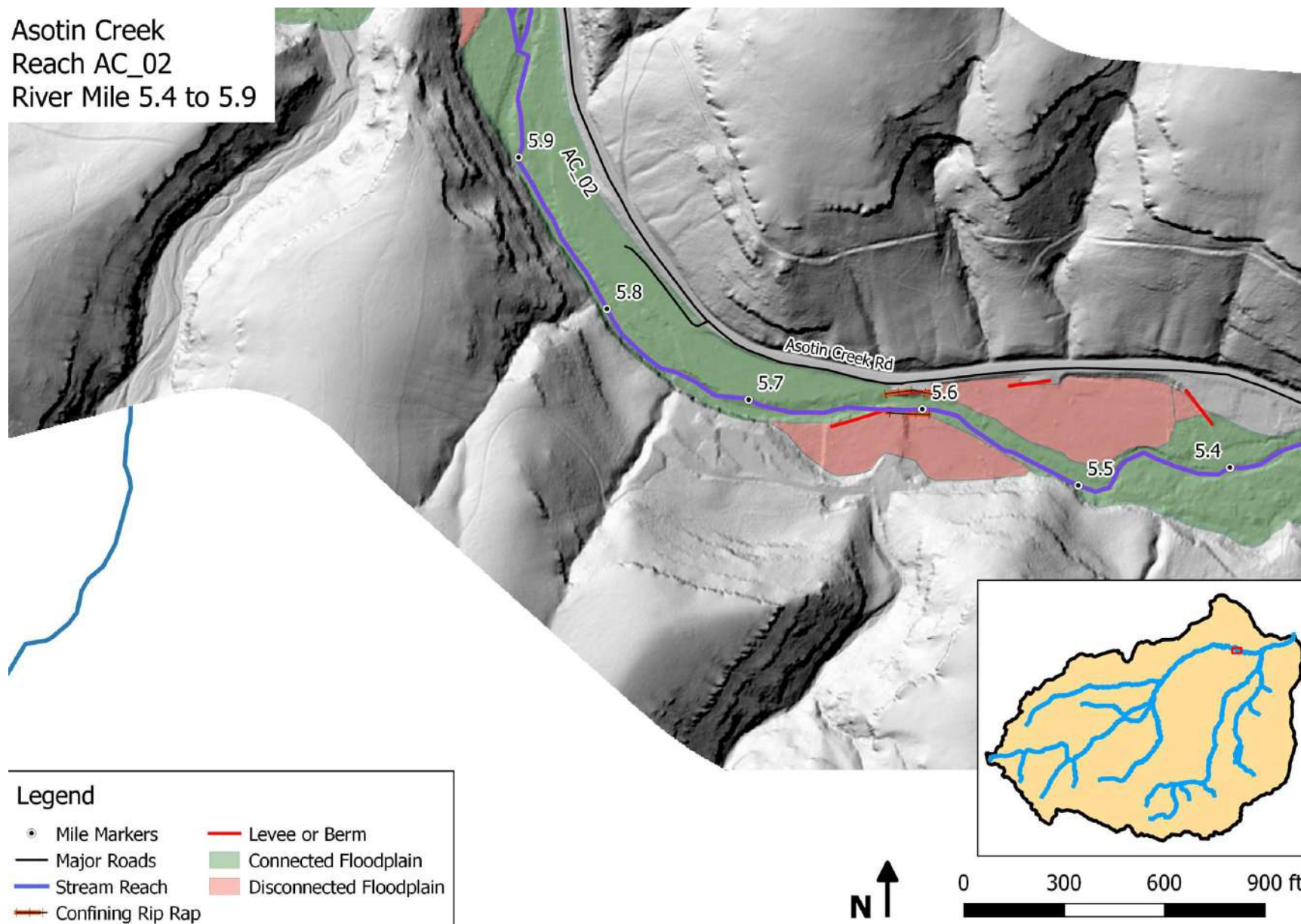




Asotin Creek  
Reach AC\_02  
River Mile 4.7 to 5.4

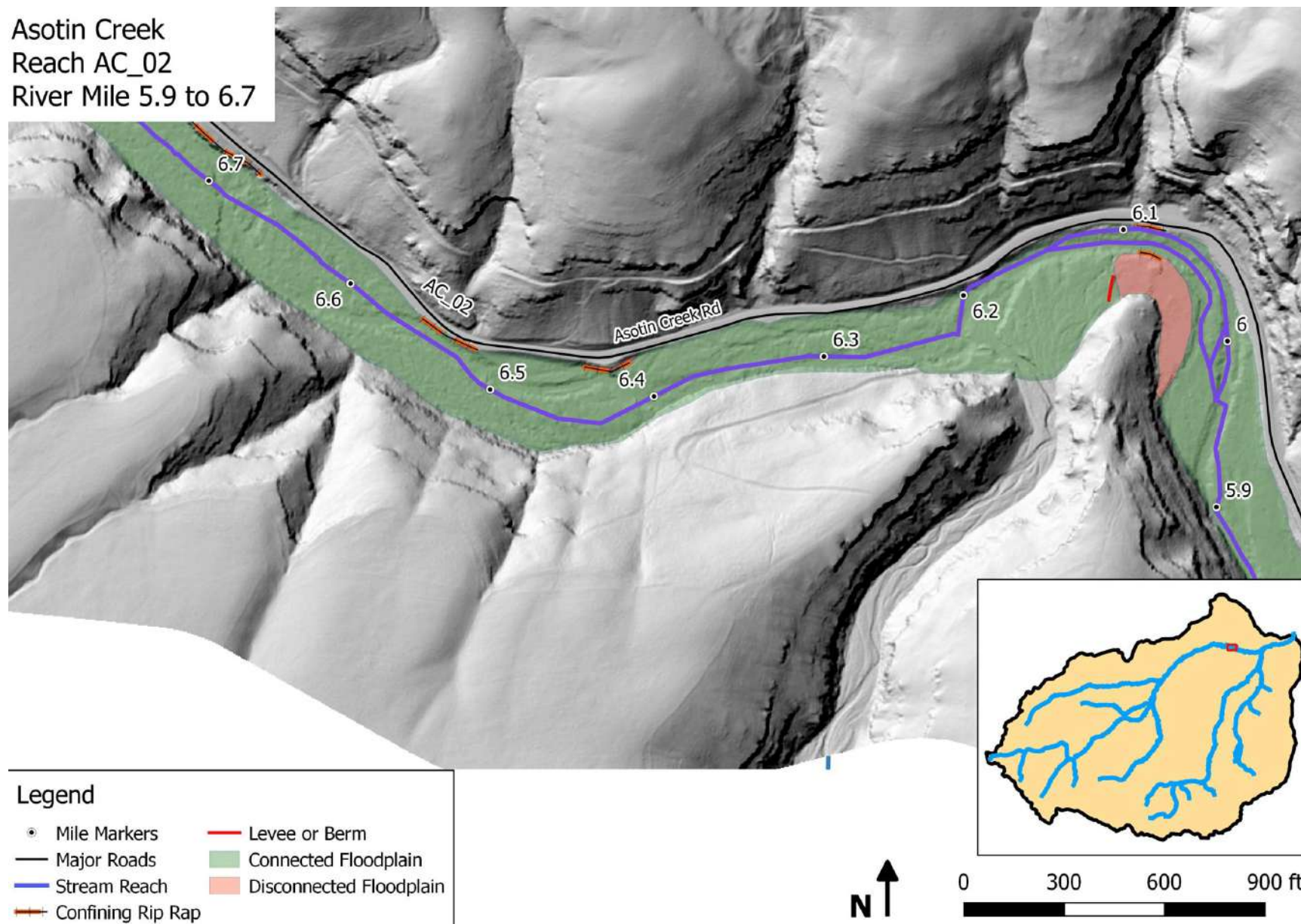


Asotin Creek  
Reach AC\_02  
River Mile 5.4 to 5.9

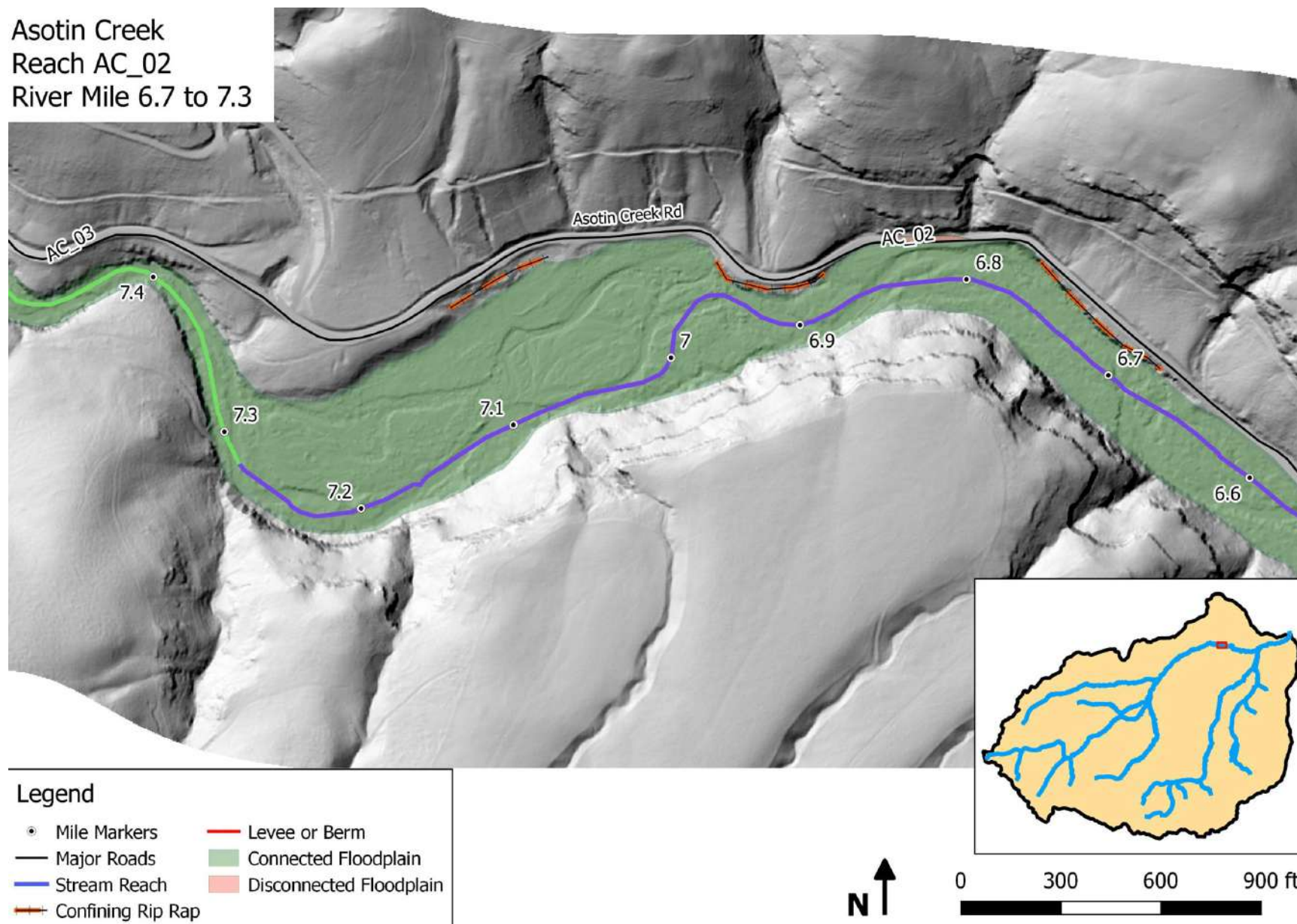




Asotin Creek  
Reach AC\_02  
River Mile 5.9 to 6.7

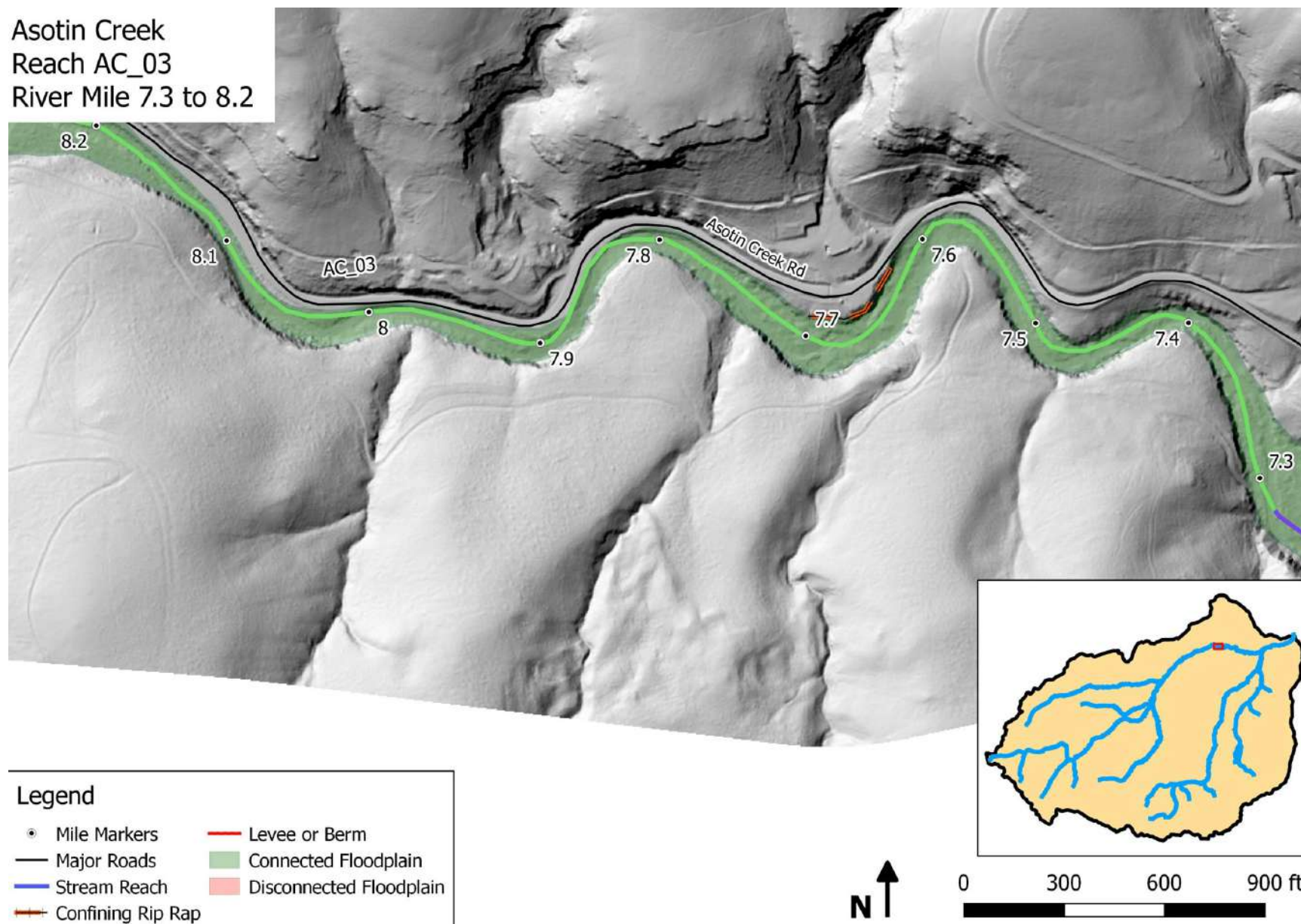


Asotin Creek  
Reach AC\_02  
River Mile 6.7 to 7.3

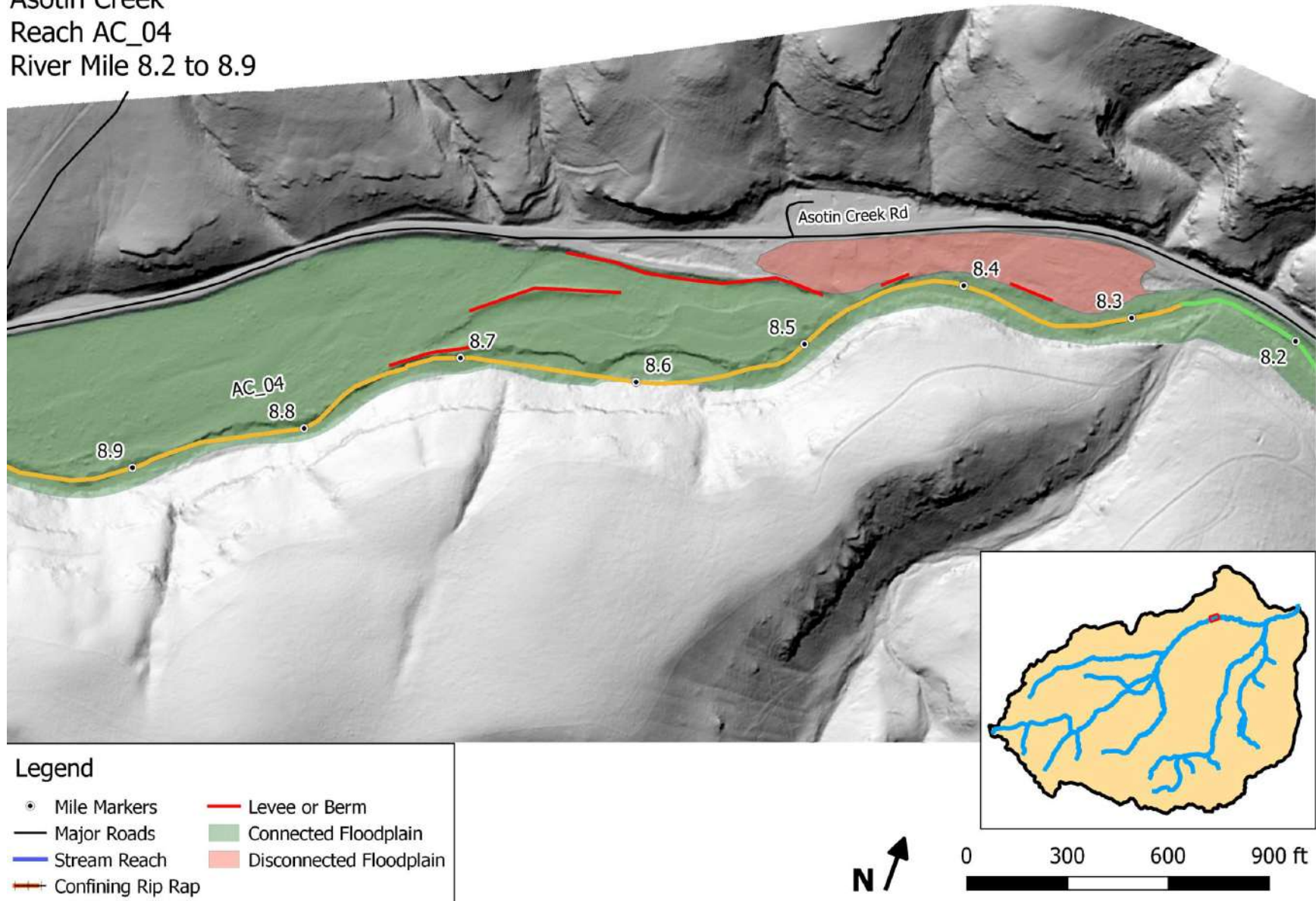




Asotin Creek  
Reach AC\_03  
River Mile 7.3 to 8.2

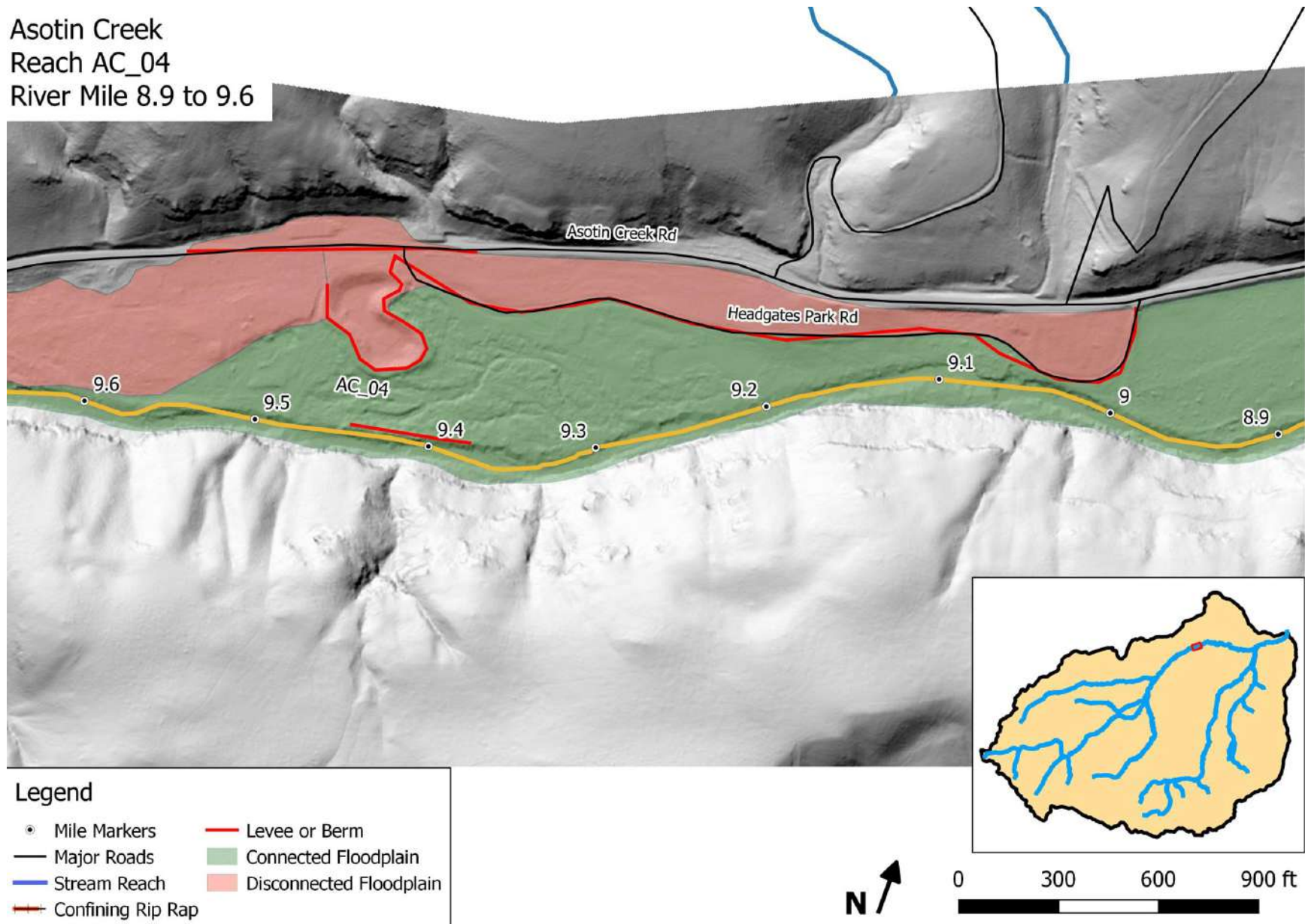


Asotin Creek  
Reach AC\_04  
River Mile 8.2 to 8.9

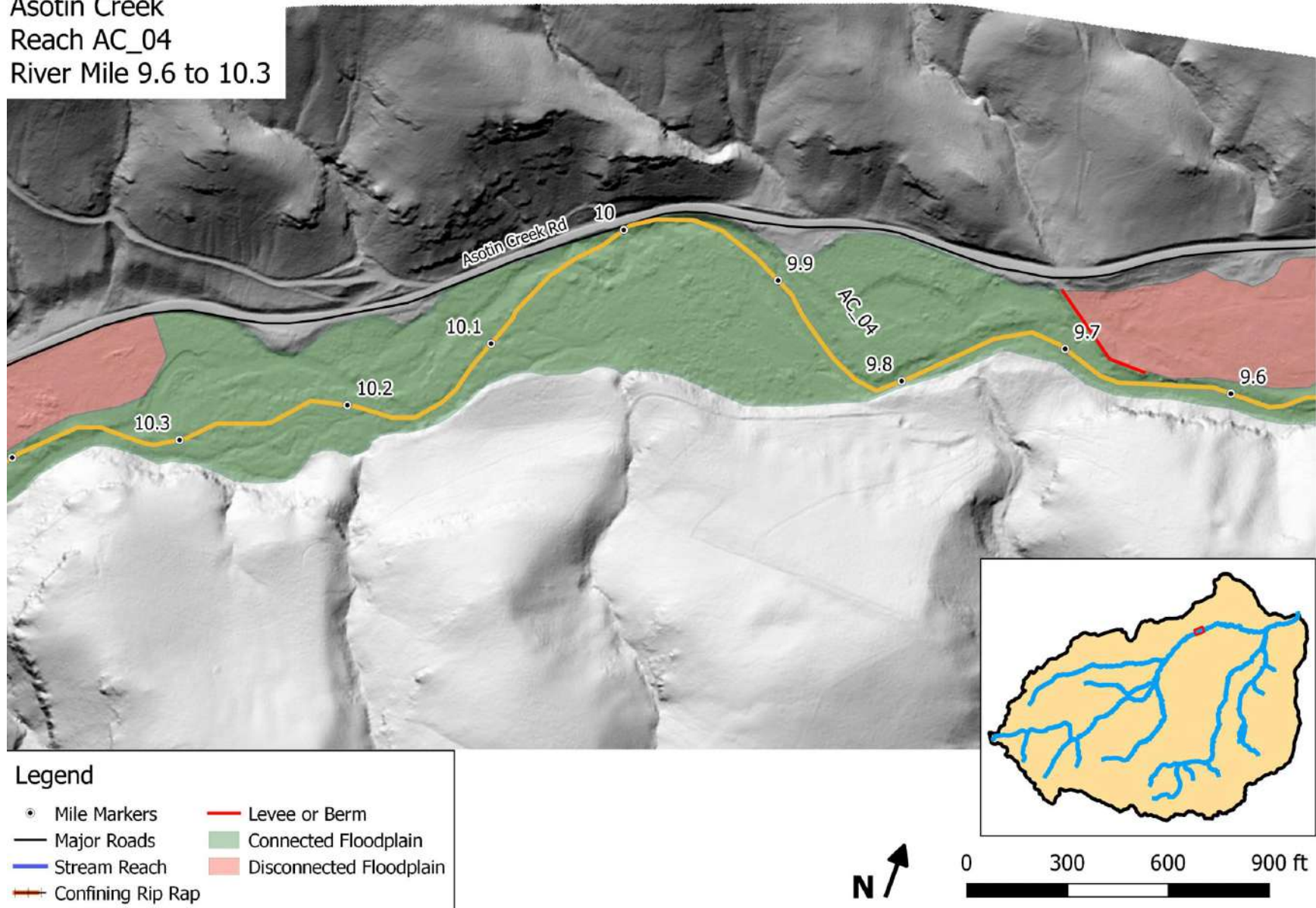




Asotin Creek  
Reach AC\_04  
River Mile 8.9 to 9.6

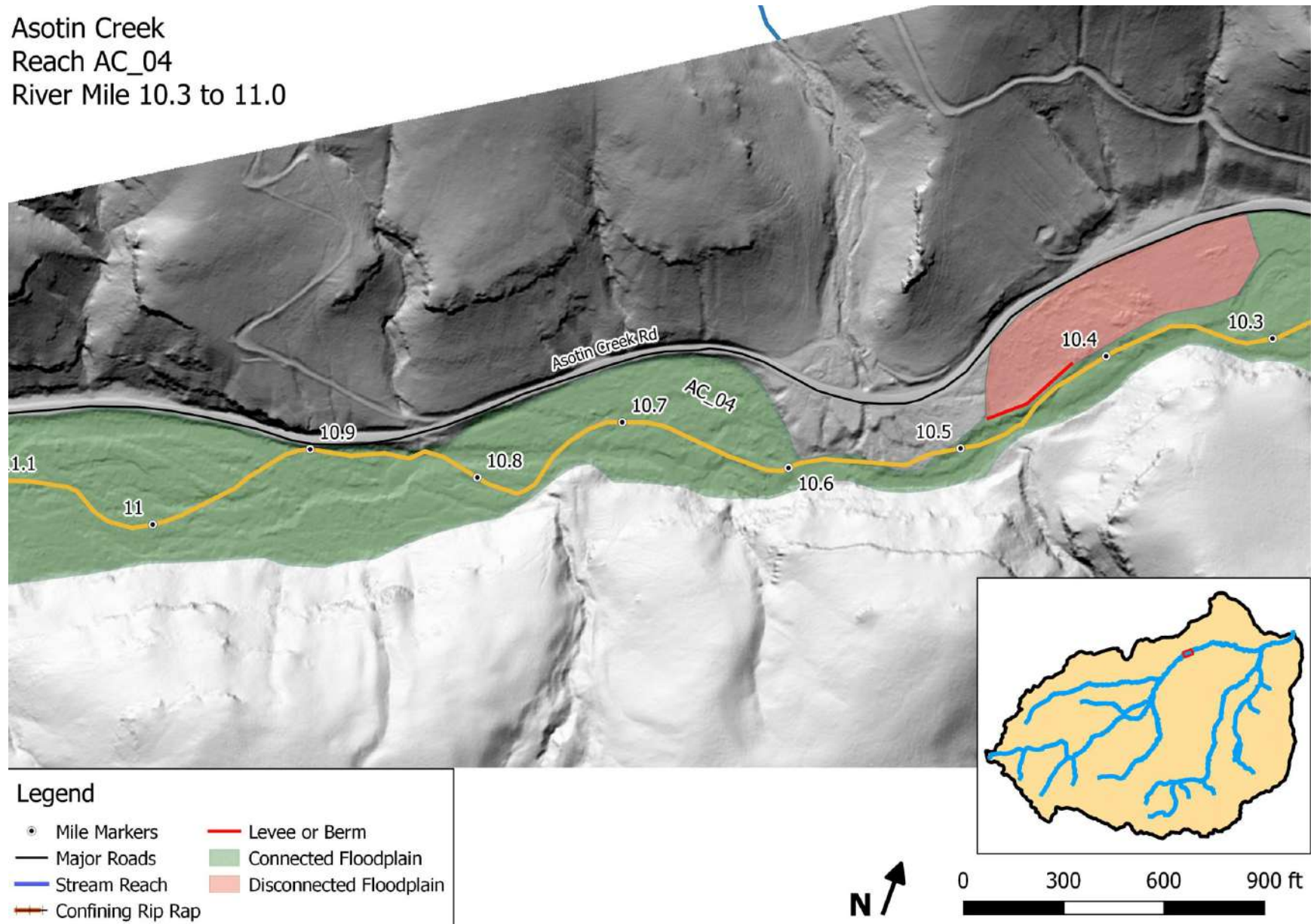


Asotin Creek  
Reach AC\_04  
River Mile 9.6 to 10.3



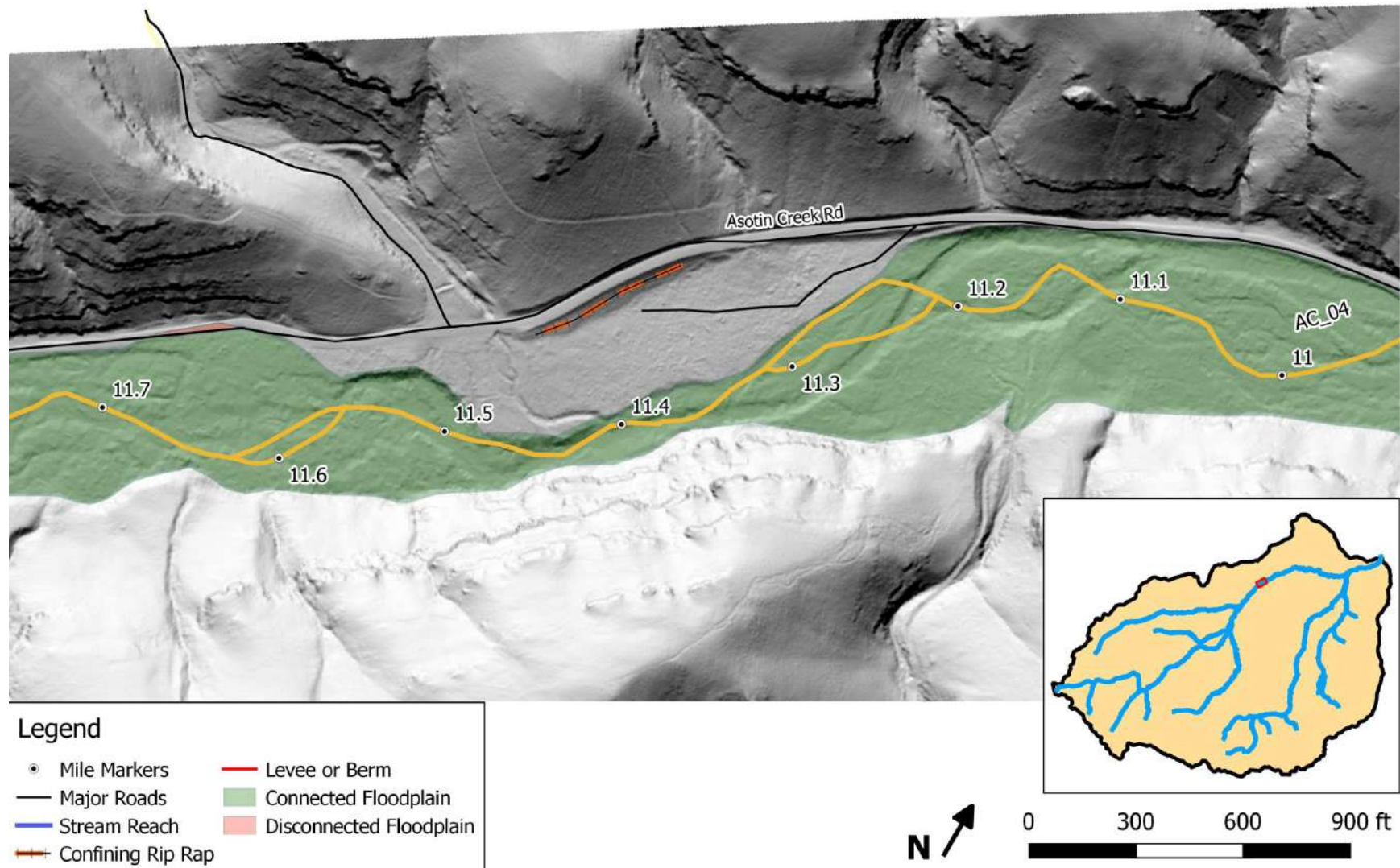


Asotin Creek  
Reach AC\_04  
River Mile 10.3 to 11.0

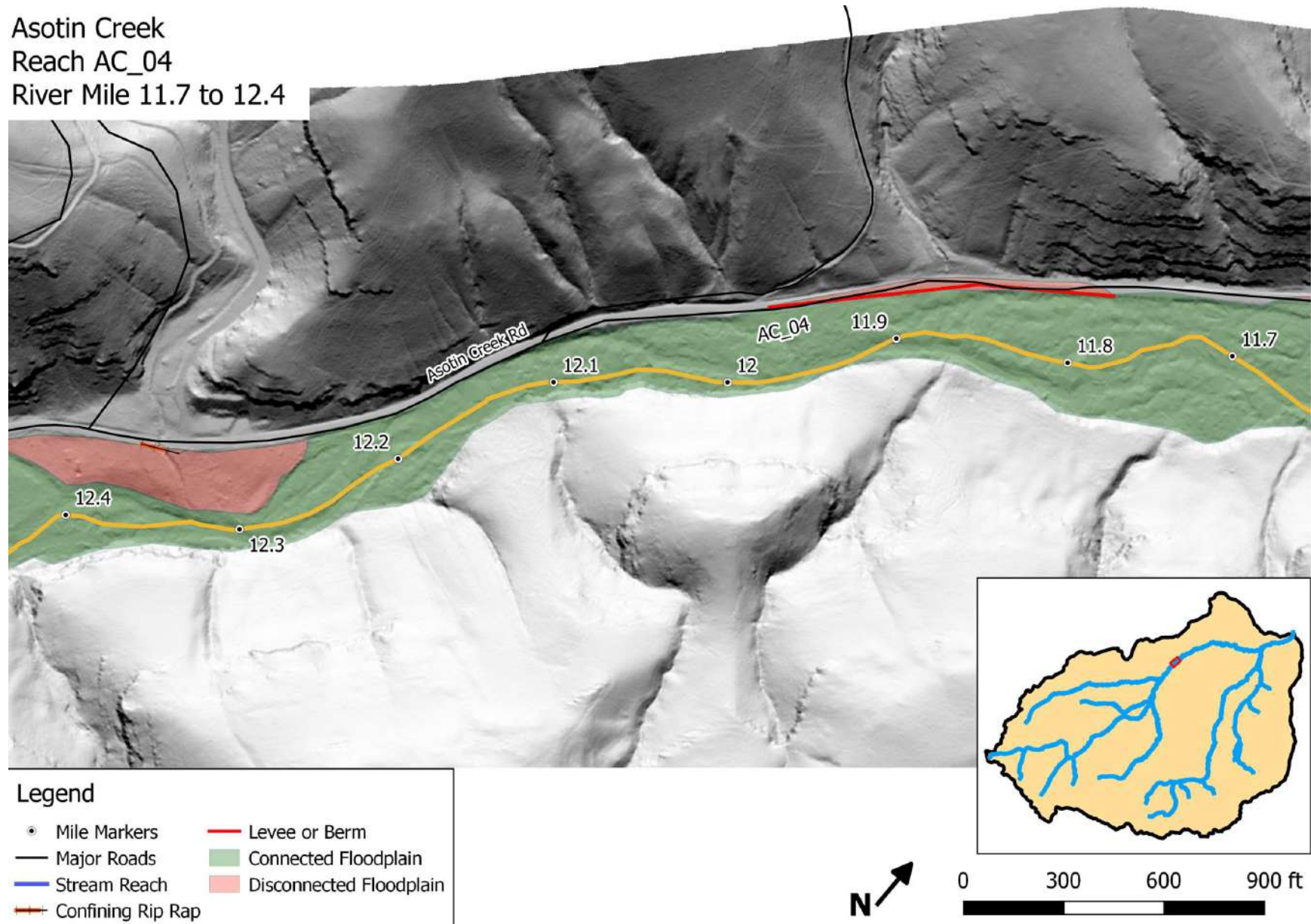




Asotin Creek  
Reach AC\_04  
River Mile 11.0 to 11.7

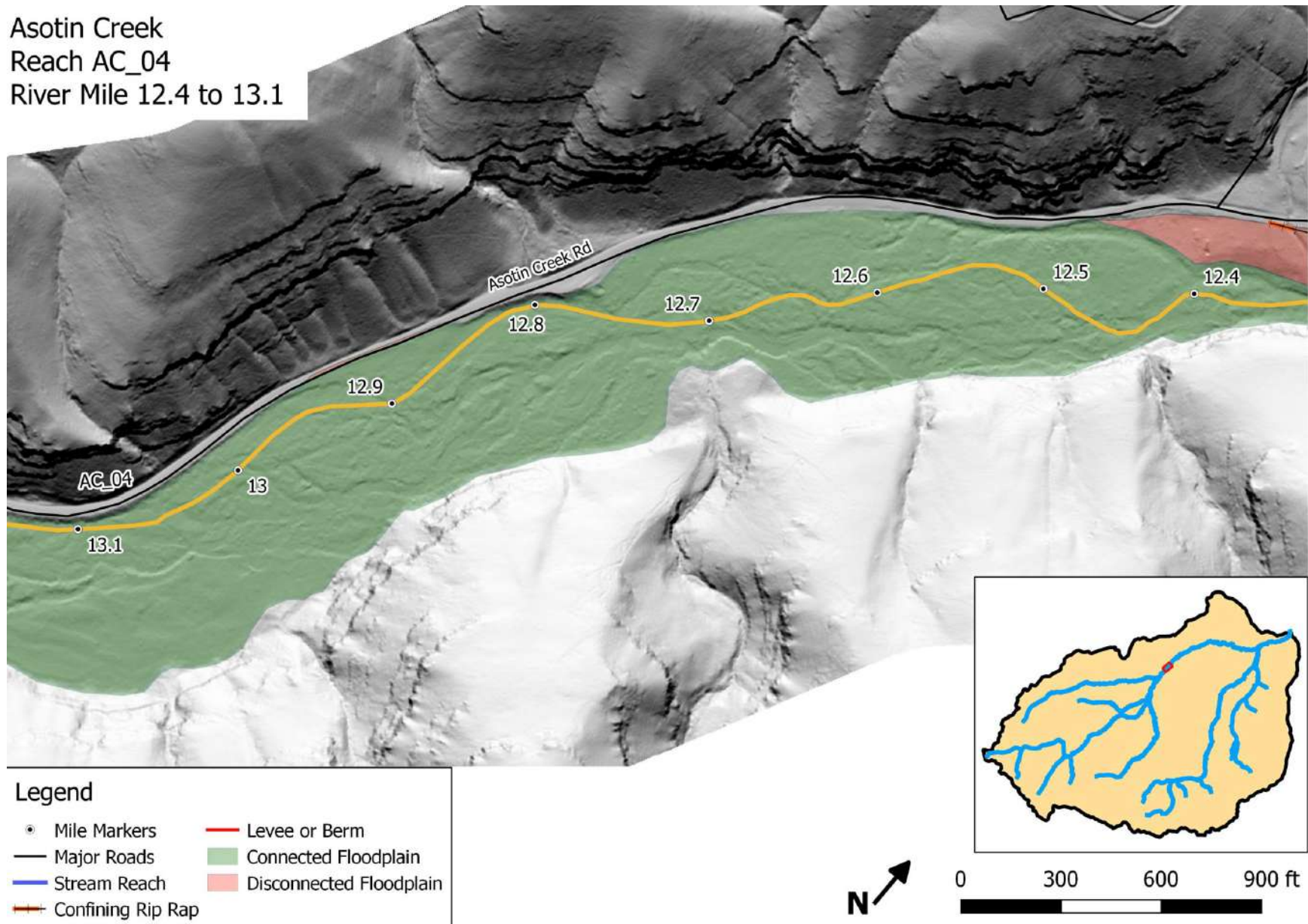


Asotin Creek  
Reach AC\_04  
River Mile 11.7 to 12.4

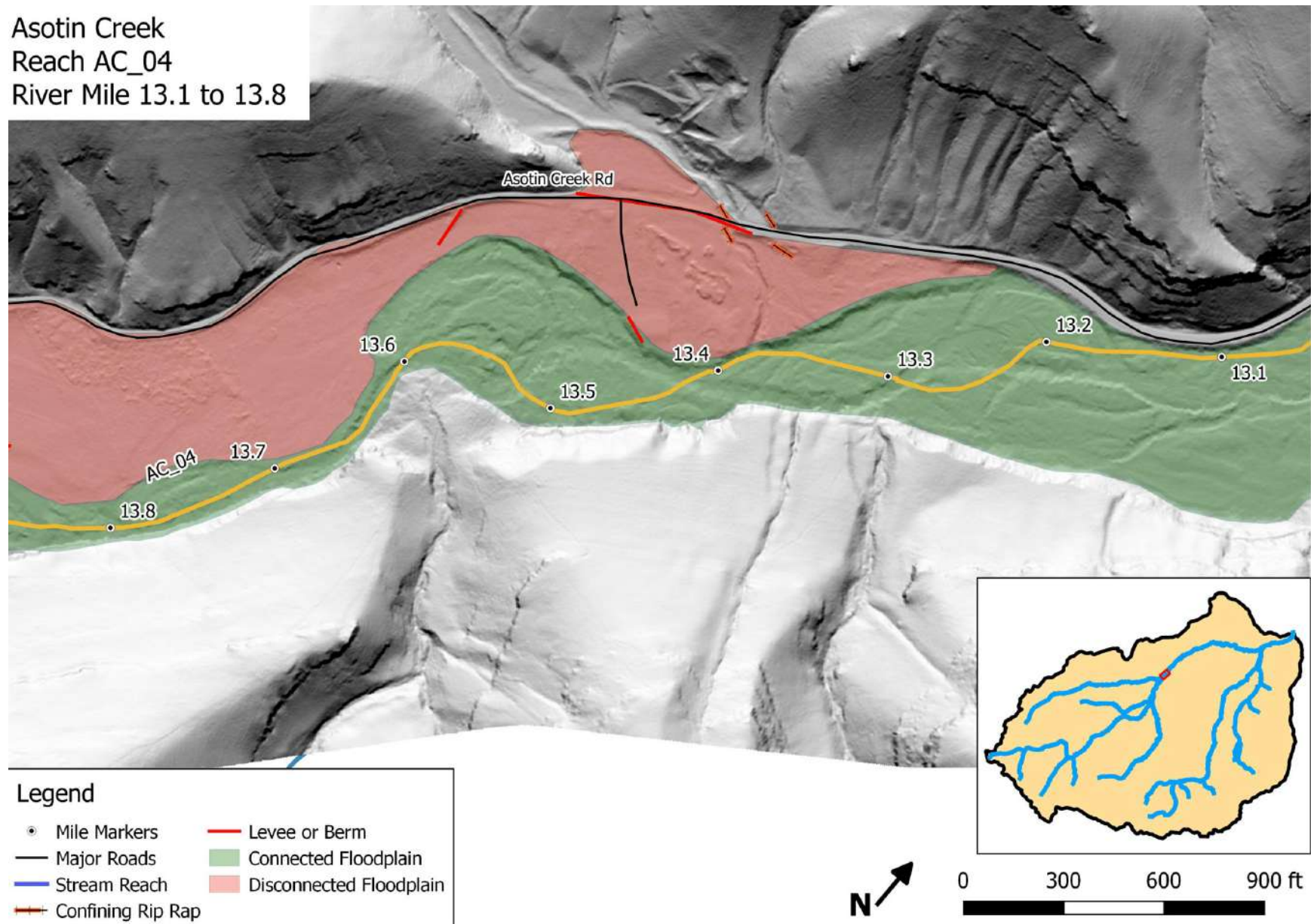




Asotin Creek  
Reach AC\_04  
River Mile 12.4 to 13.1

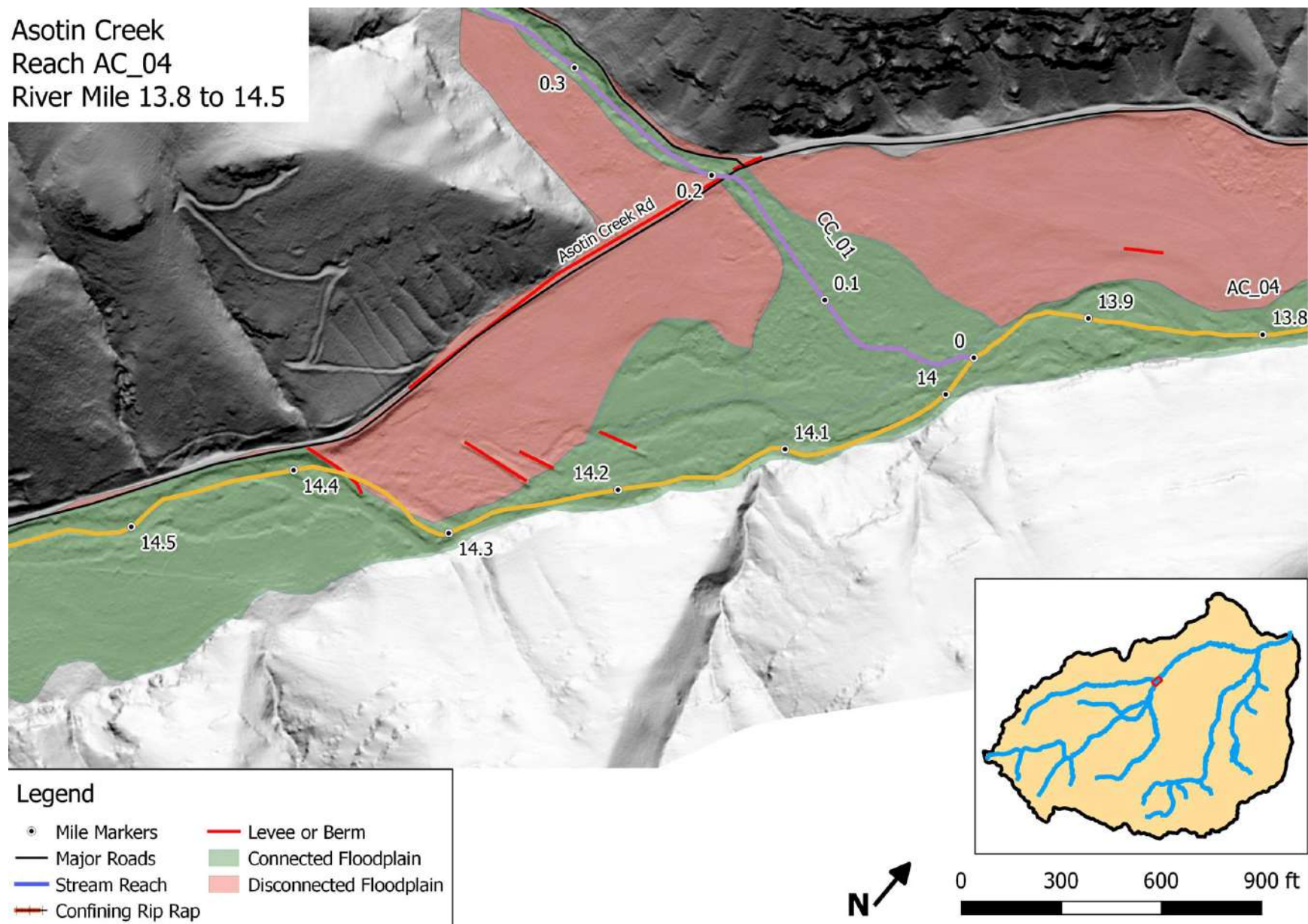


Asotin Creek  
Reach AC\_04  
River Mile 13.1 to 13.8

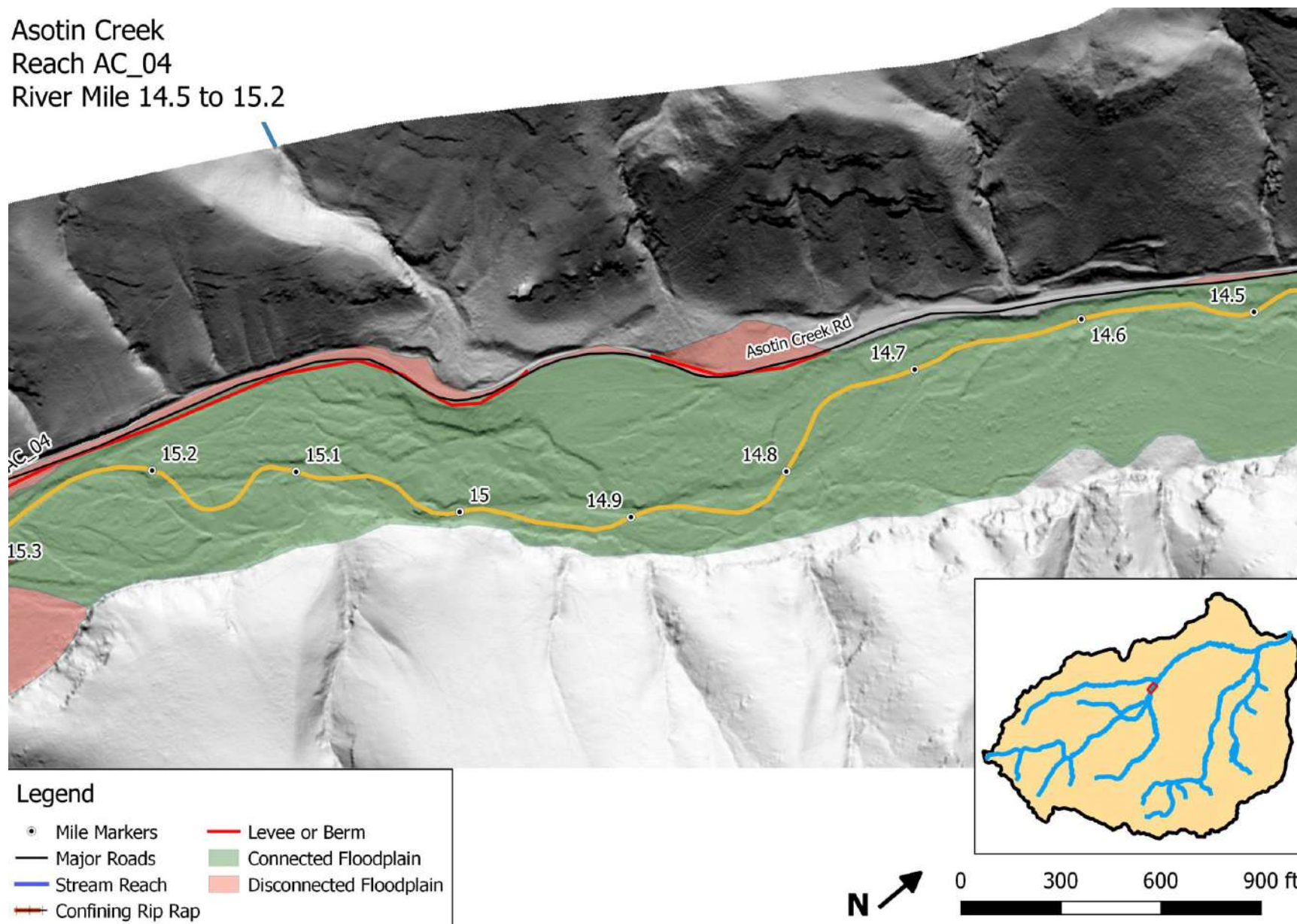




Asotin Creek  
Reach AC\_04  
River Mile 13.8 to 14.5

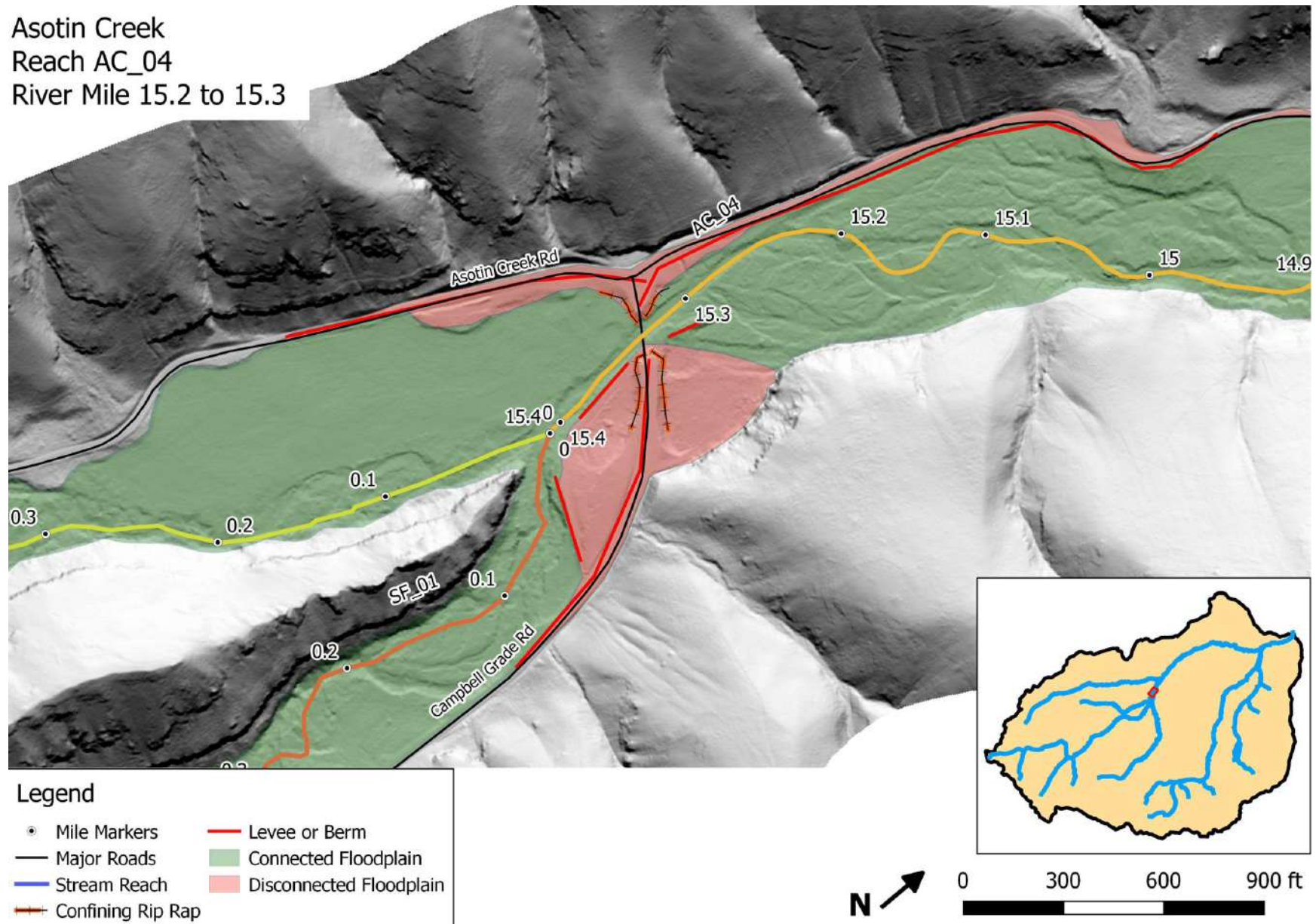


Asotin Creek  
Reach AC\_04  
River Mile 14.5 to 15.2





Asotin Creek  
Reach AC\_04  
River Mile 15.2 to 15.3

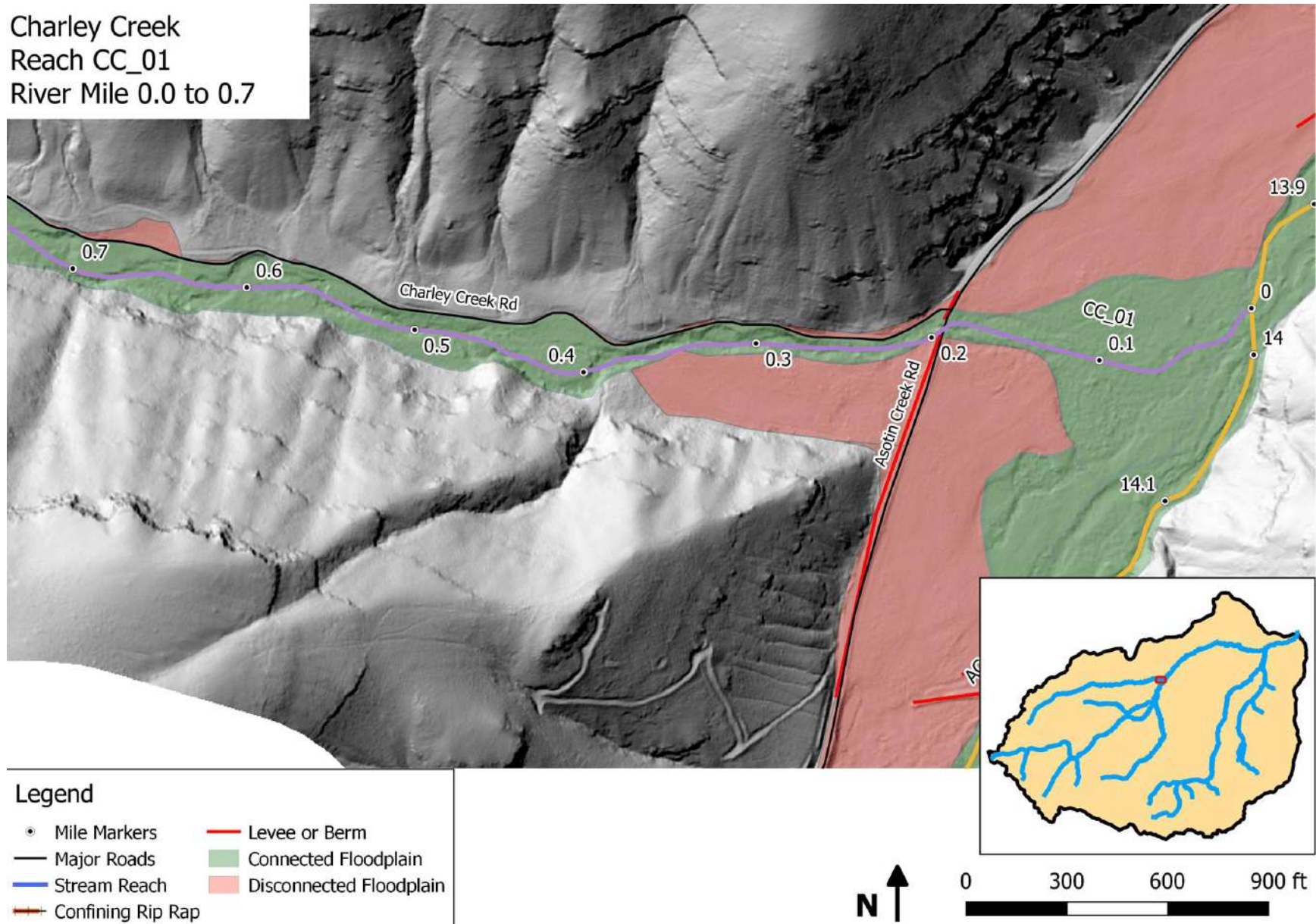


## 2.2. CHARLEY CREEK

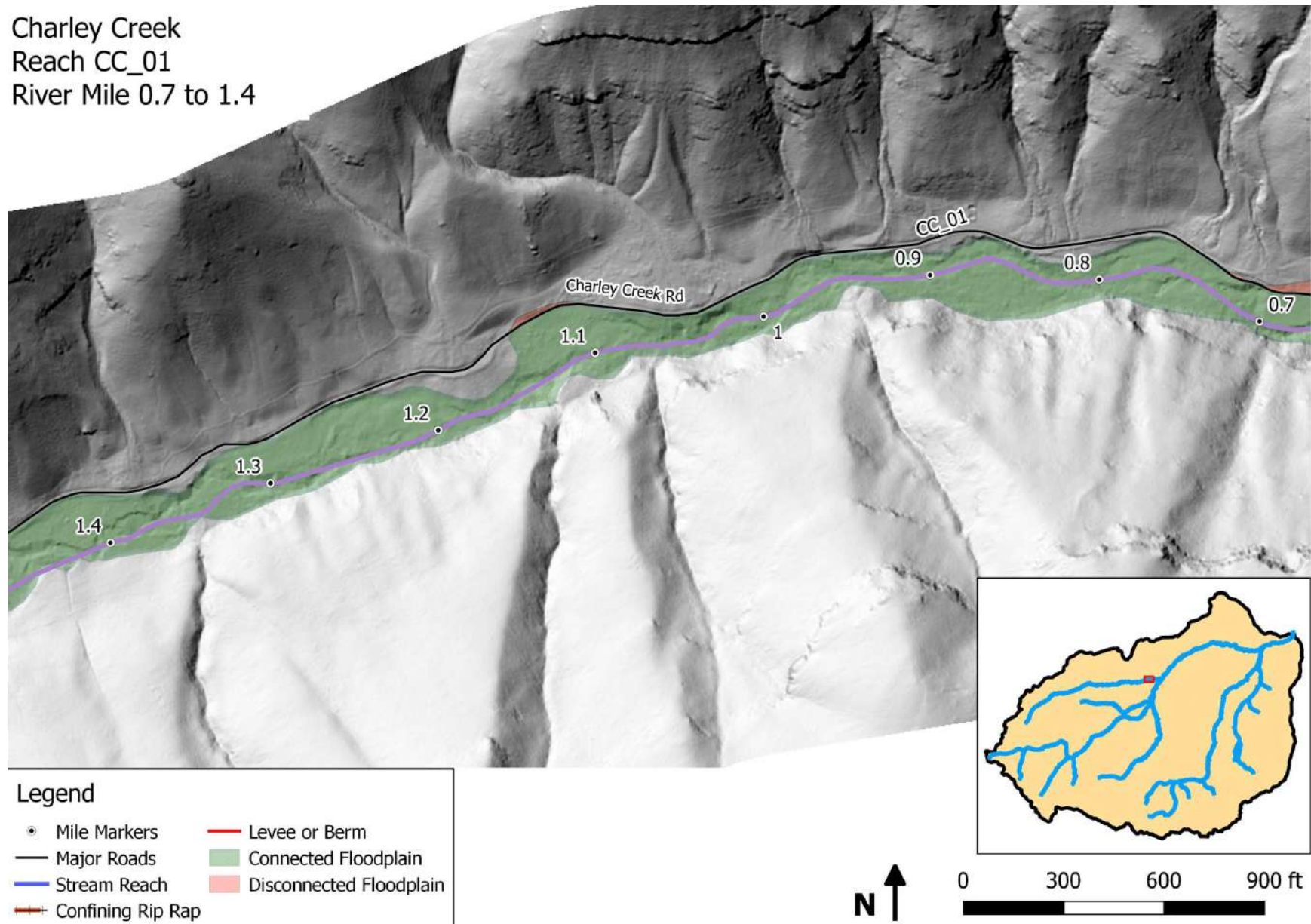
---



Charley Creek  
Reach CC\_01  
River Mile 0.0 to 0.7

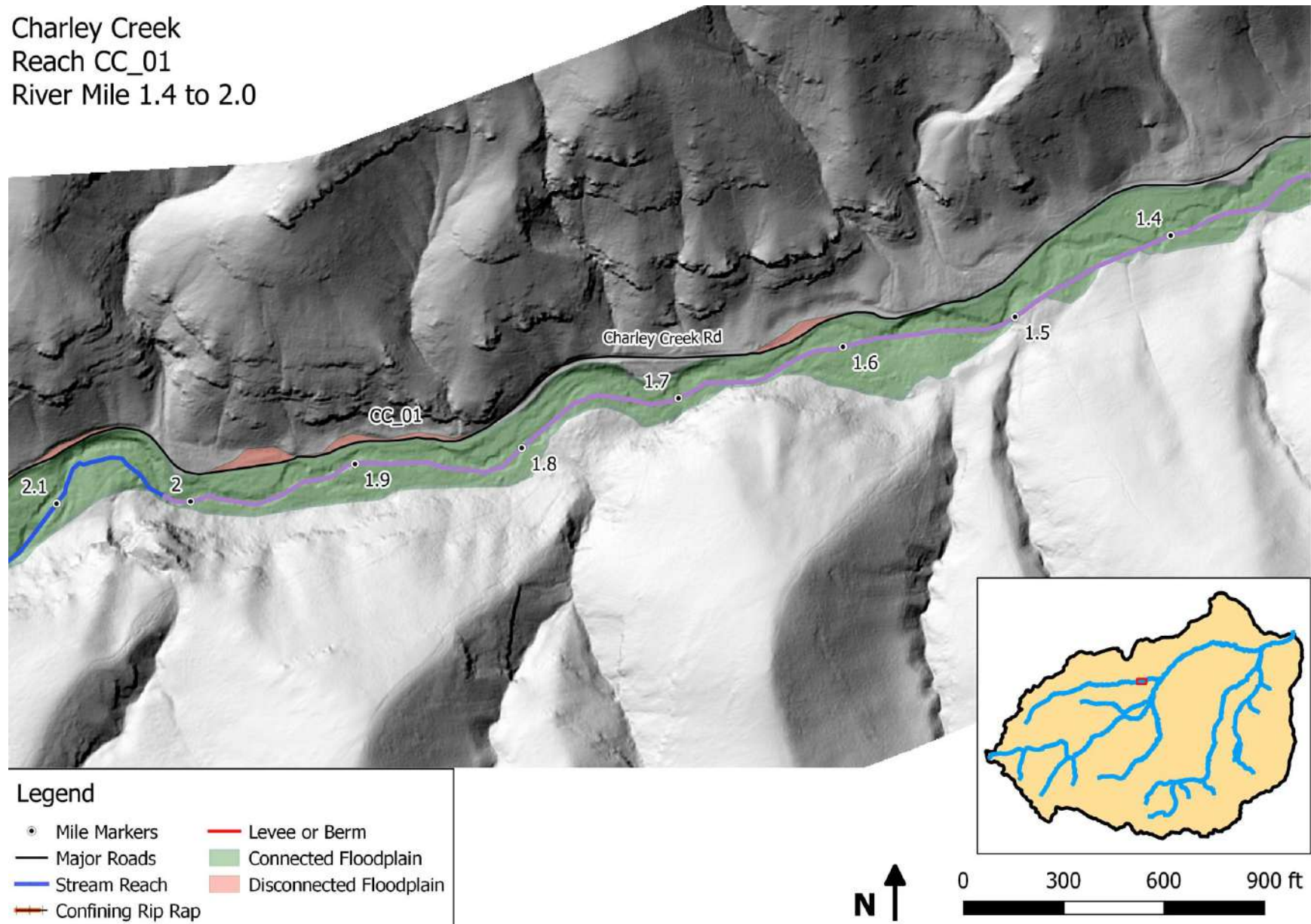


Charley Creek  
Reach CC\_01  
River Mile 0.7 to 1.4

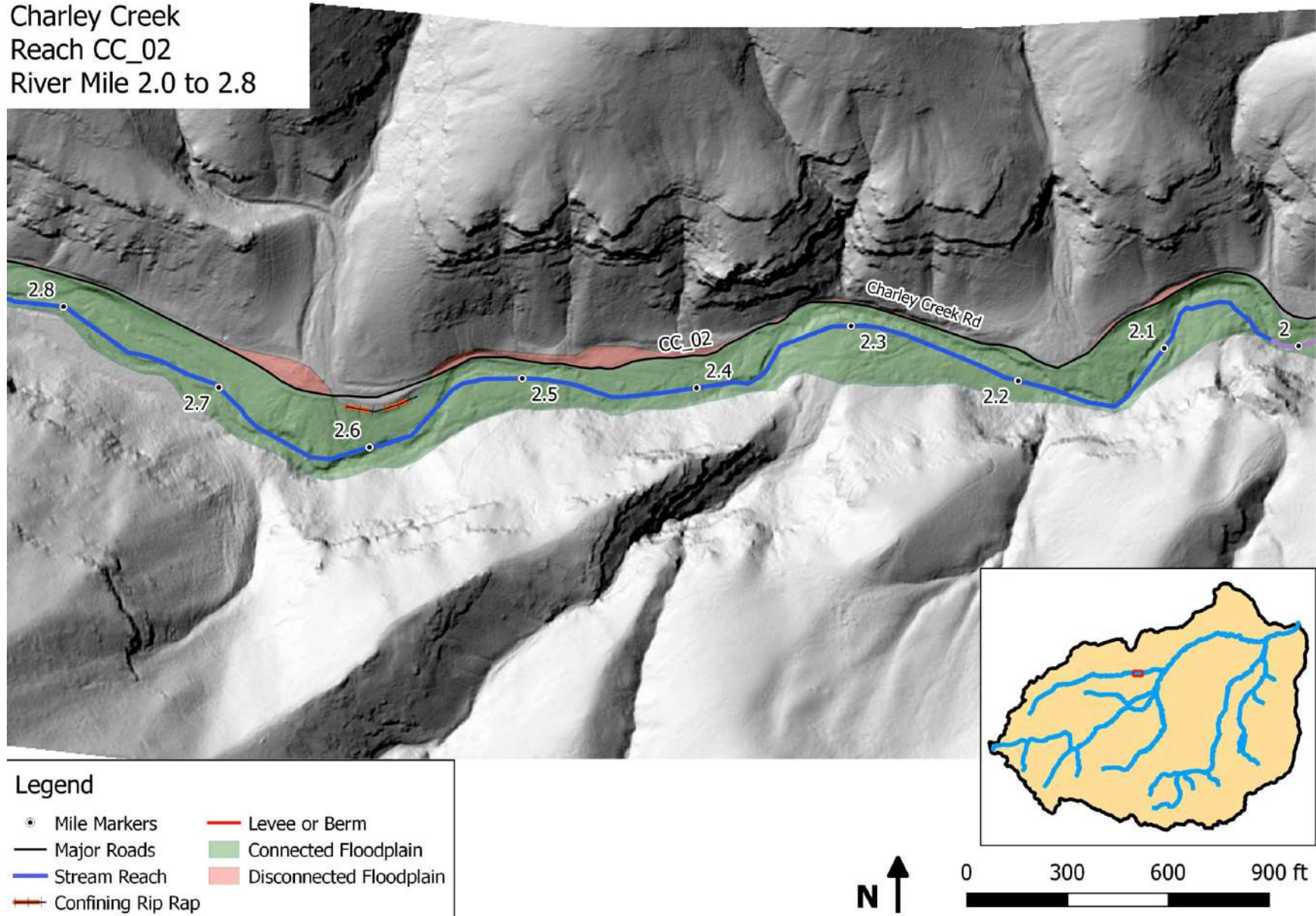




Charley Creek  
Reach CC\_01  
River Mile 1.4 to 2.0

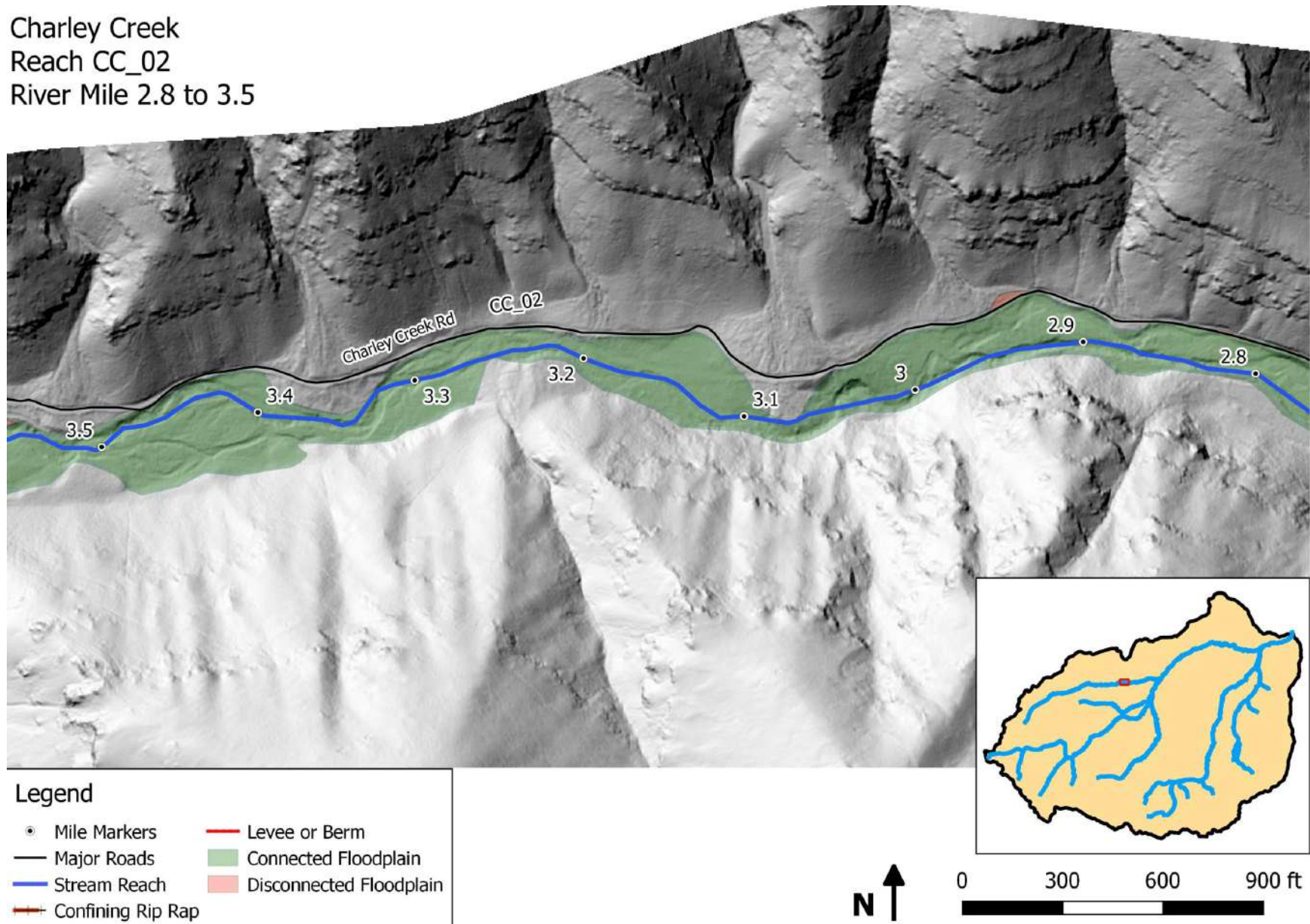


Charley Creek  
Reach CC\_02  
River Mile 2.0 to 2.8

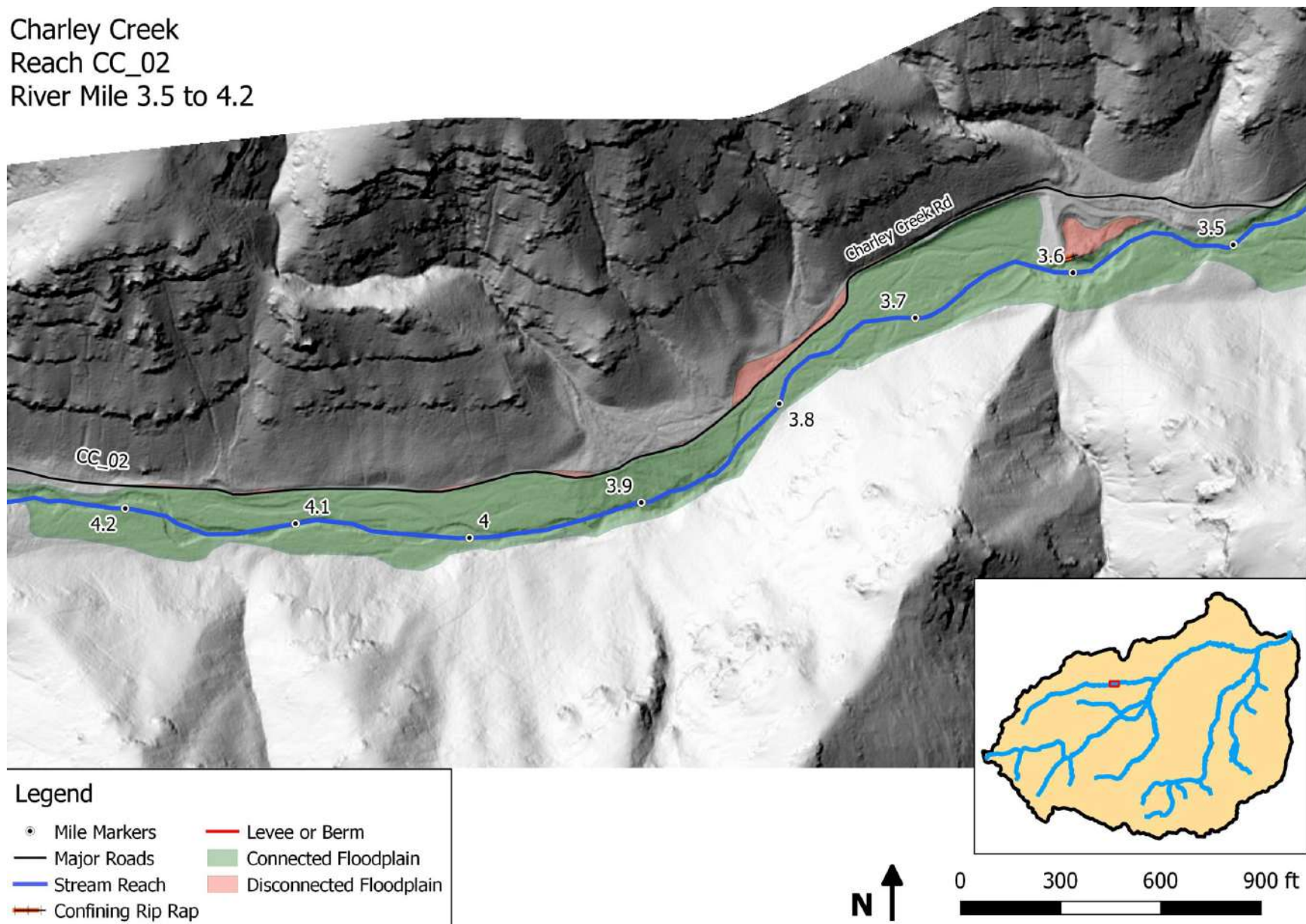




Charley Creek  
Reach CC\_02  
River Mile 2.8 to 3.5

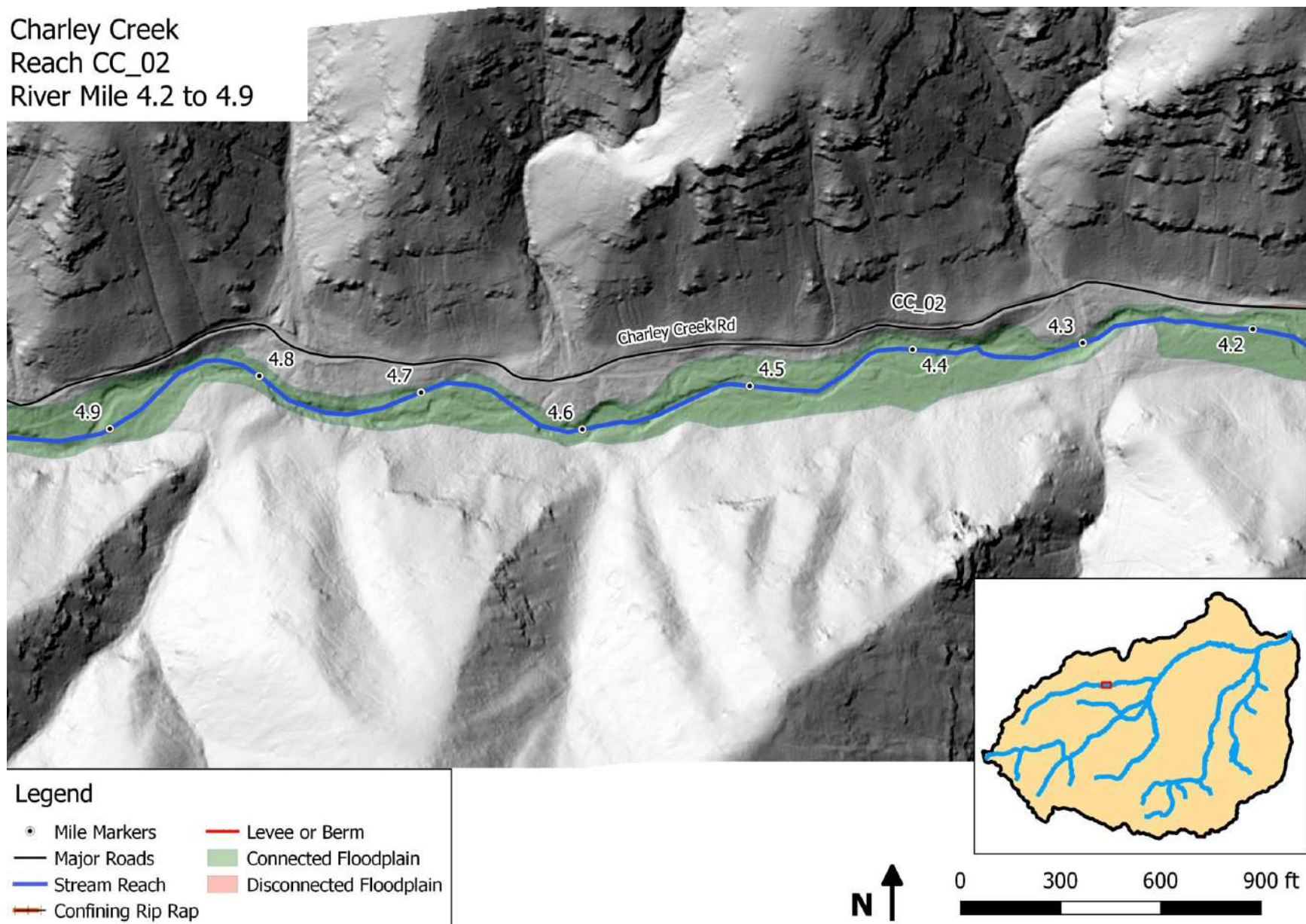


Charley Creek  
Reach CC\_02  
River Mile 3.5 to 4.2

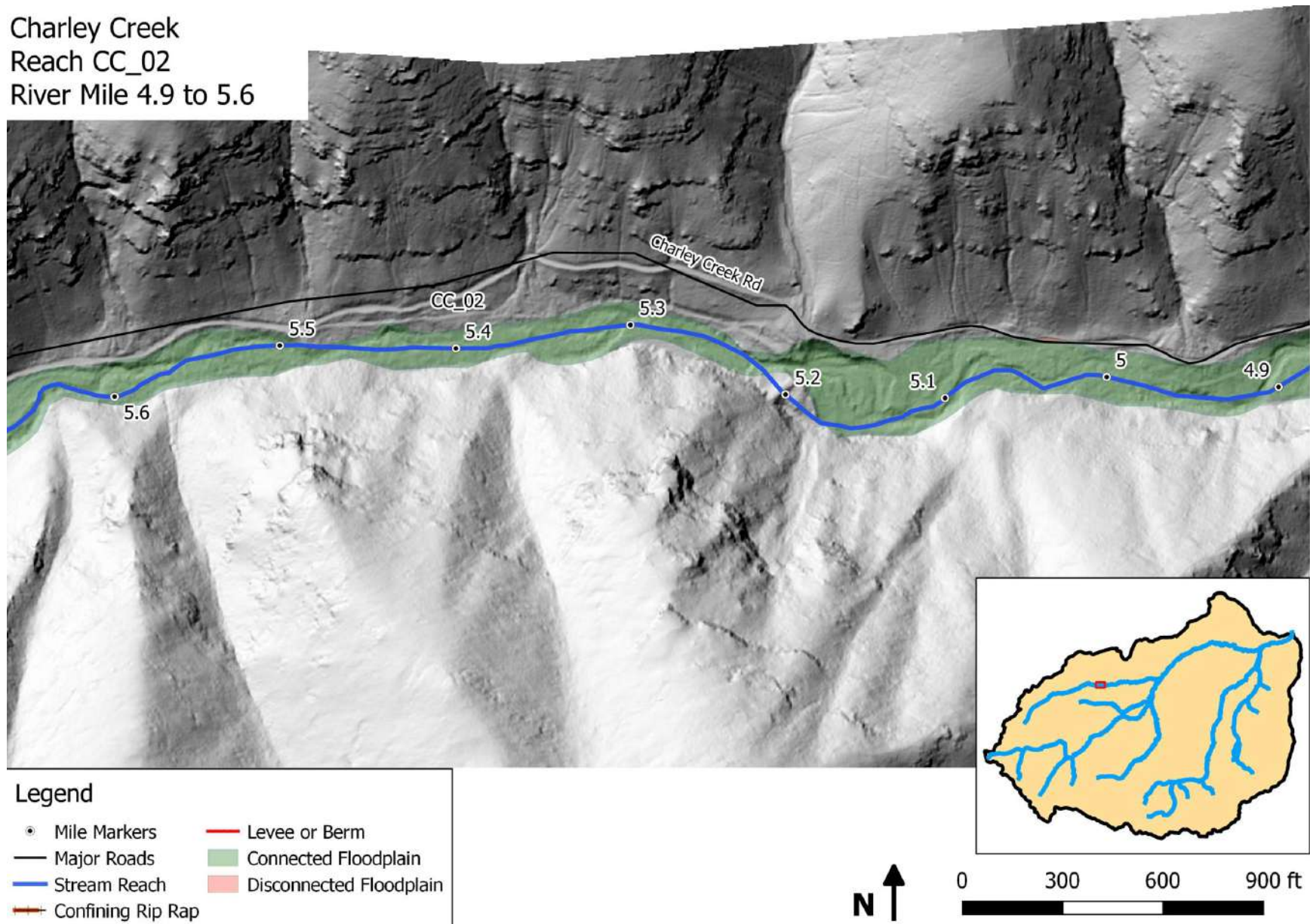




Charley Creek  
Reach CC\_02  
River Mile 4.2 to 4.9

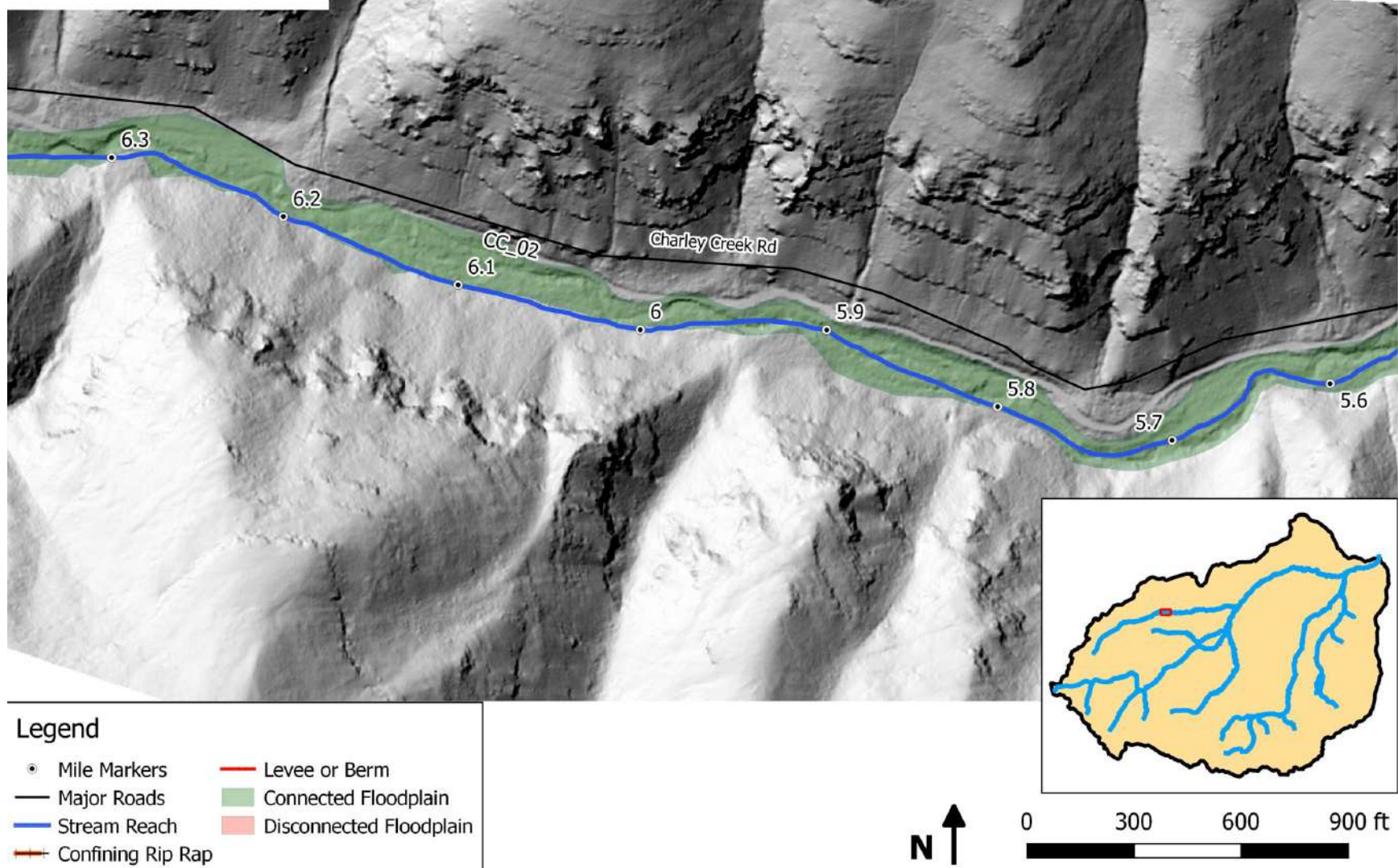


Charley Creek  
Reach CC\_02  
River Mile 4.9 to 5.6

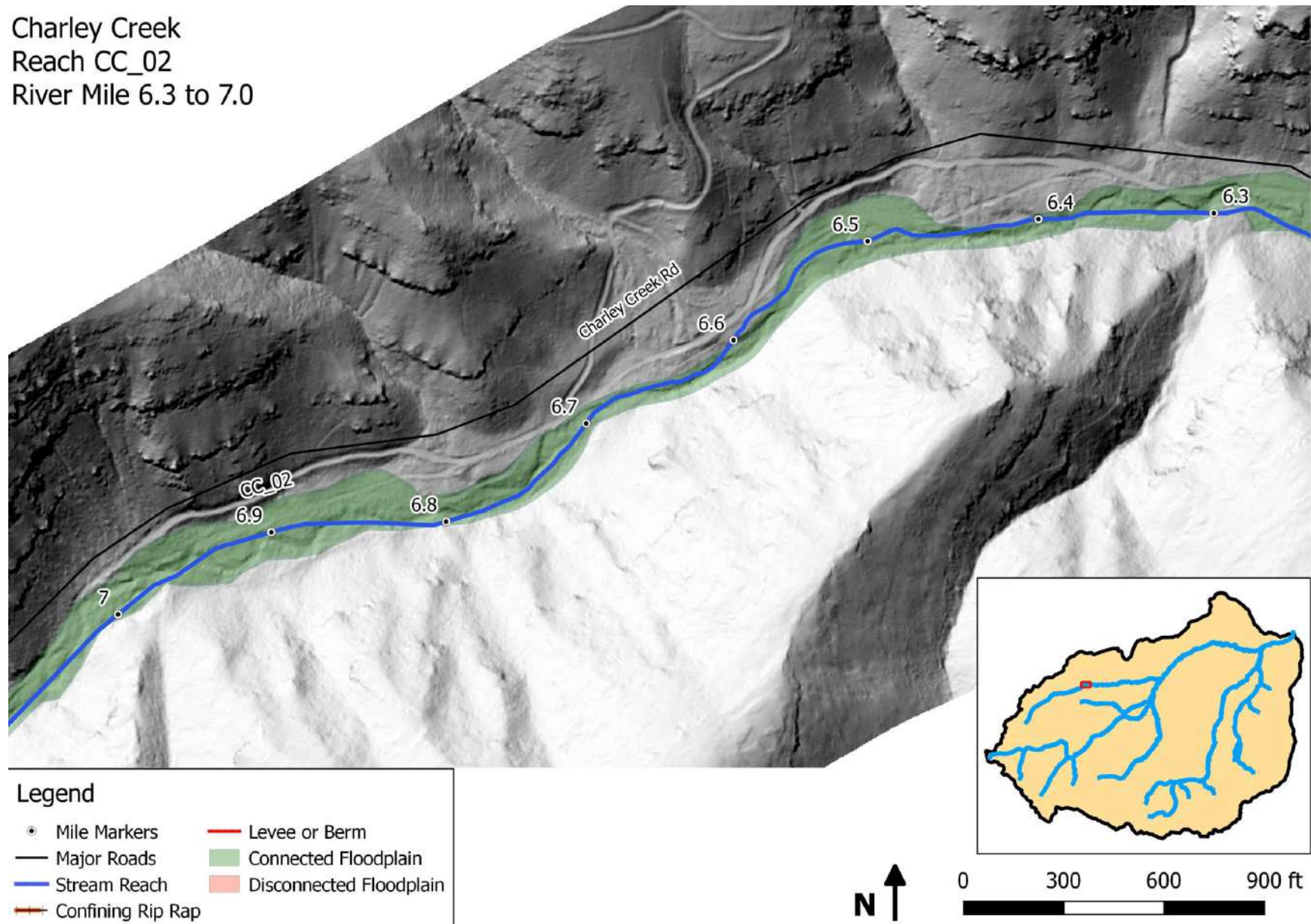




Charley Creek  
Reach CC\_02  
River Mile 5.6 to 6.3

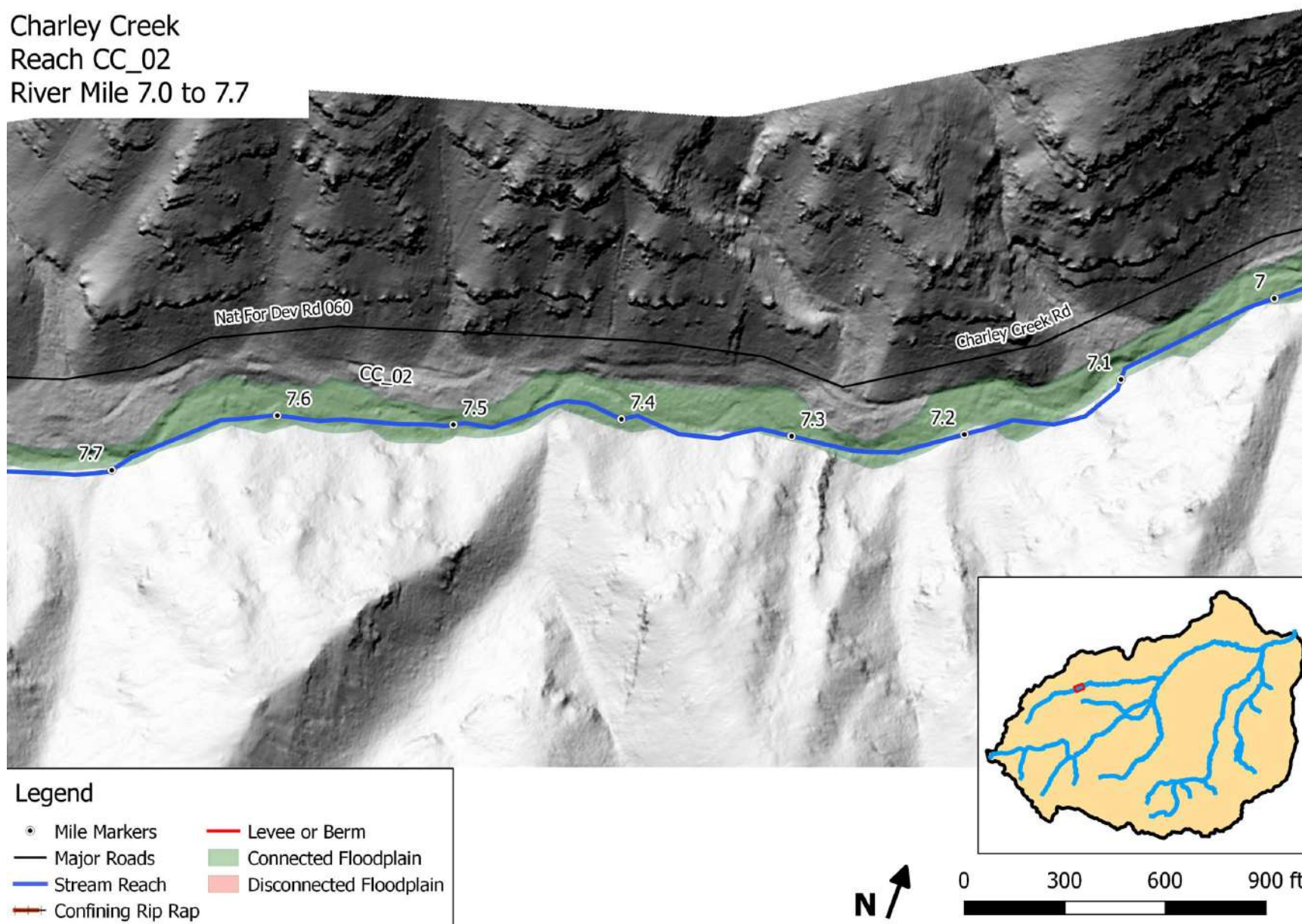


Charley Creek  
Reach CC\_02  
River Mile 6.3 to 7.0



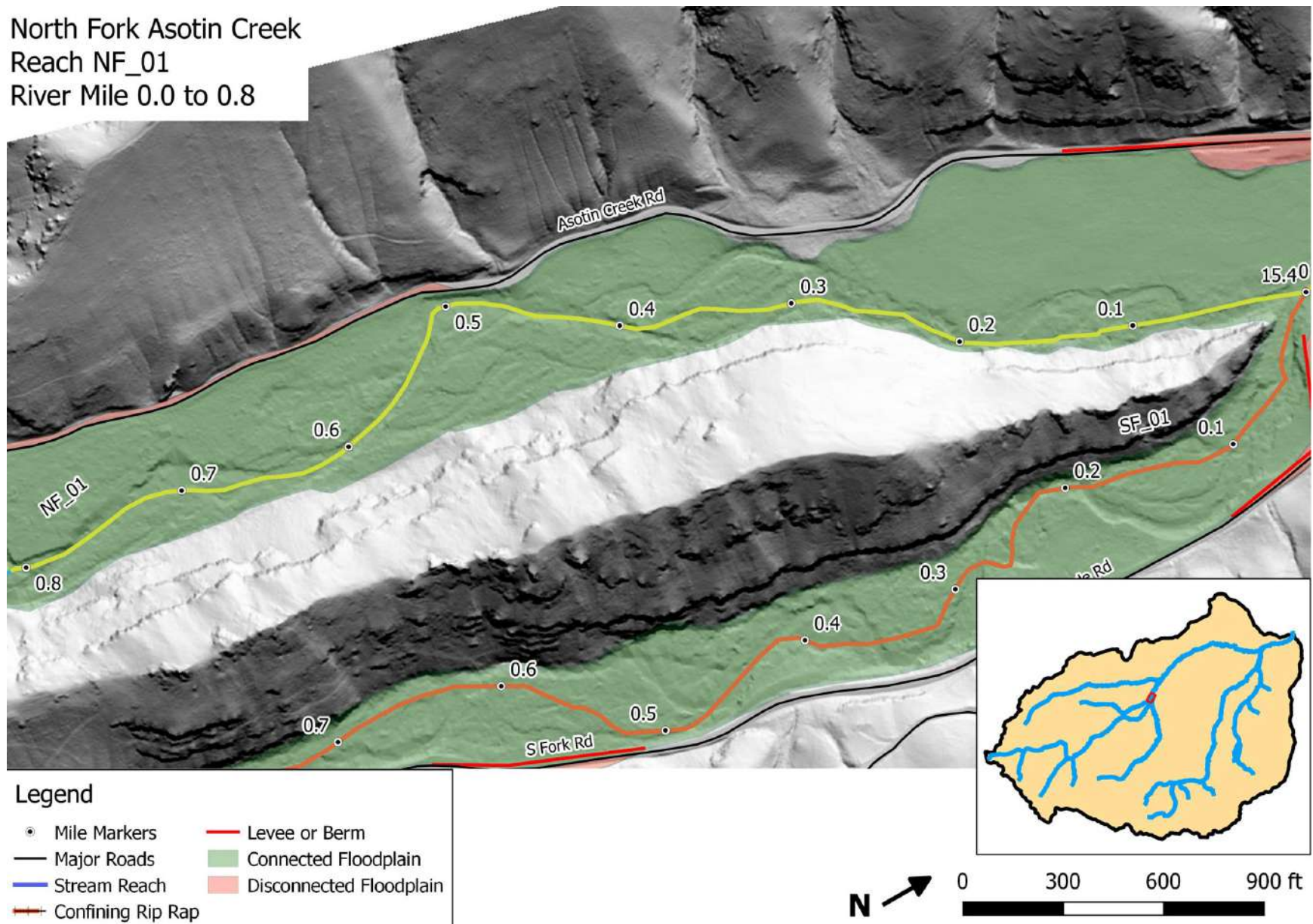


Charley Creek  
Reach CC\_02  
River Mile 7.0 to 7.7



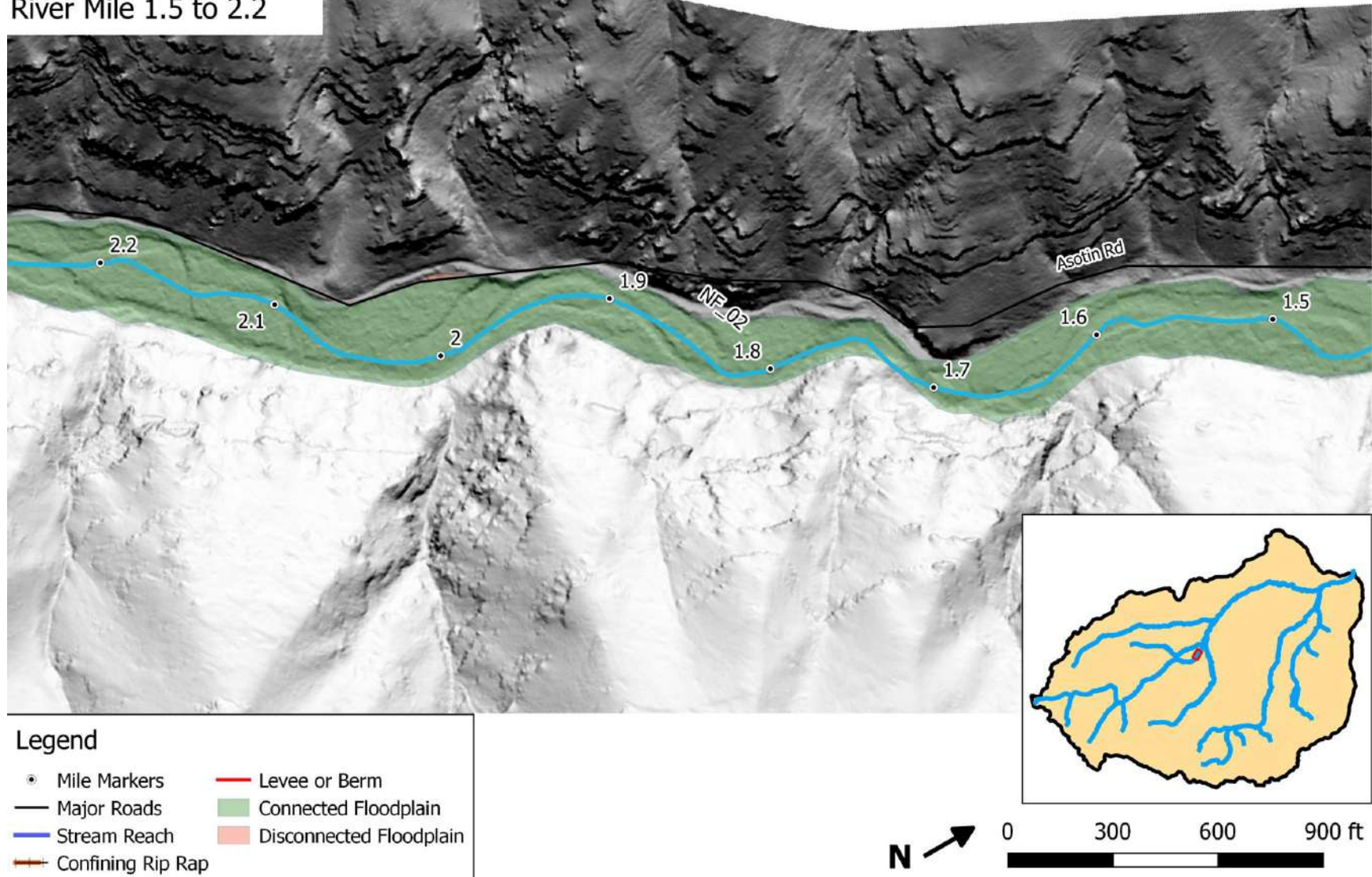
## 2.3. NORTH FORK

North Fork Asotin Creek  
Reach NF\_01  
River Mile 0.0 to 0.8

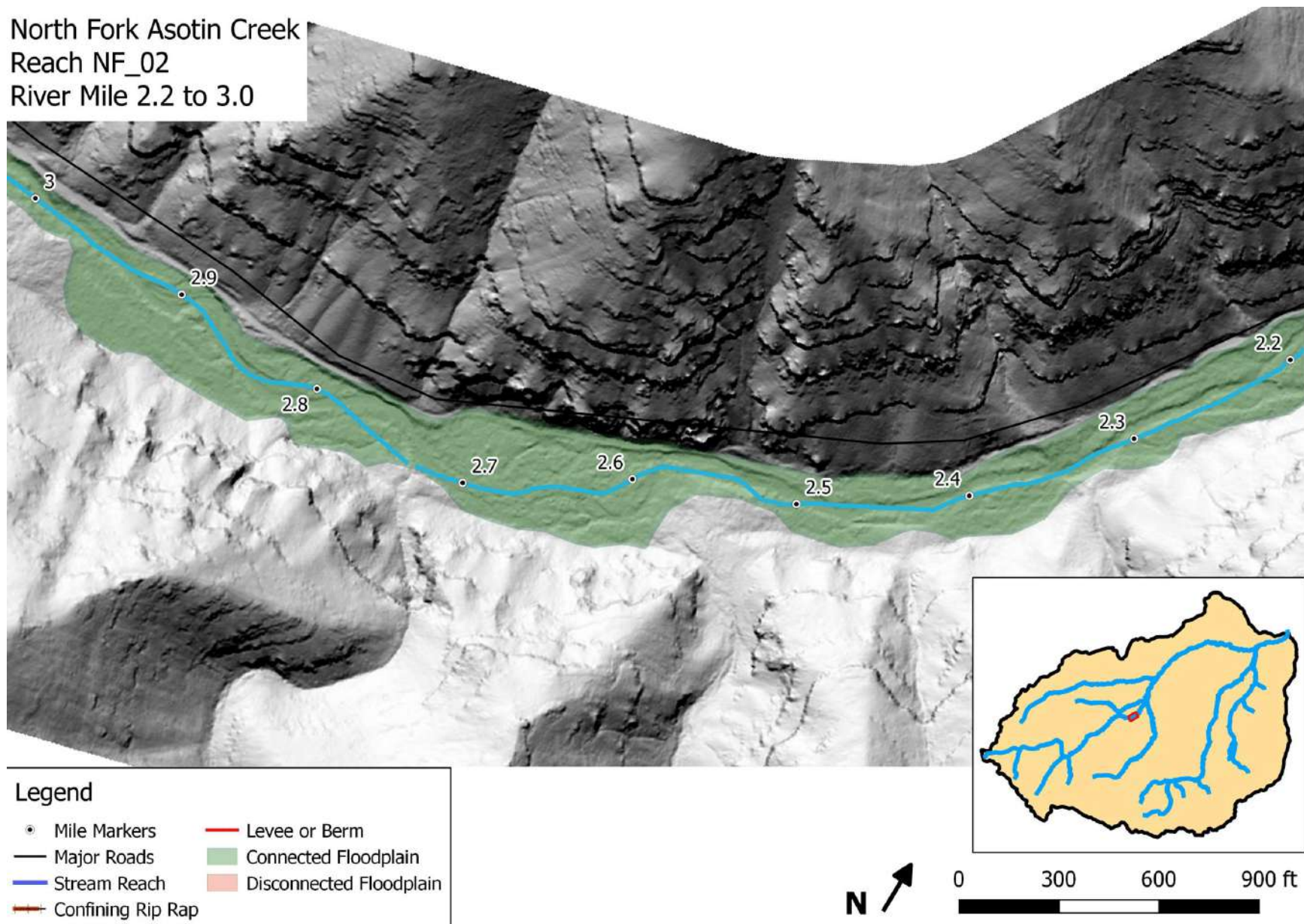




North Fork Asotin Creek  
Reach NF\_02  
River Mile 1.5 to 2.2

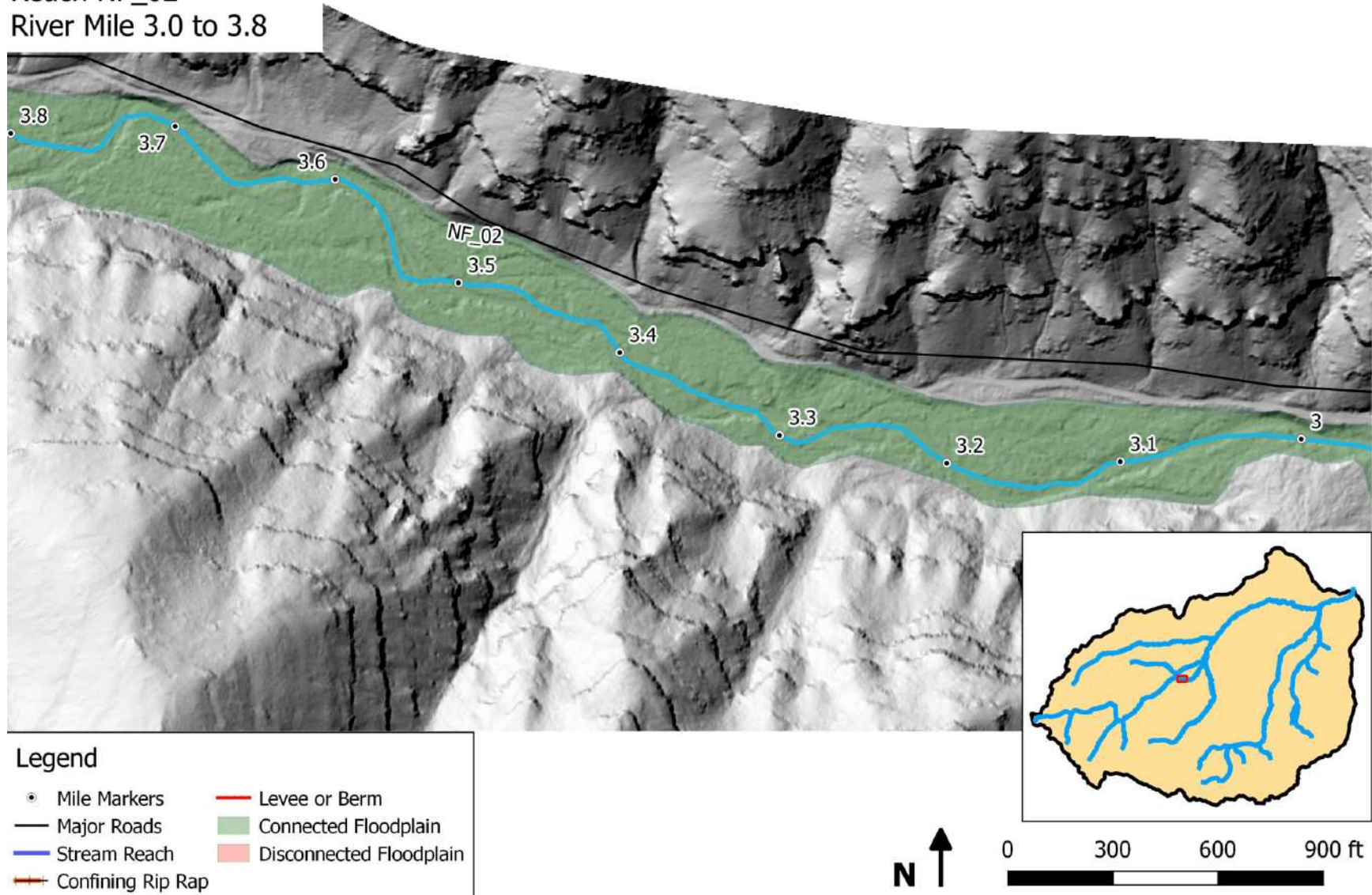


North Fork Asotin Creek  
Reach NF\_02  
River Mile 2.2 to 3.0

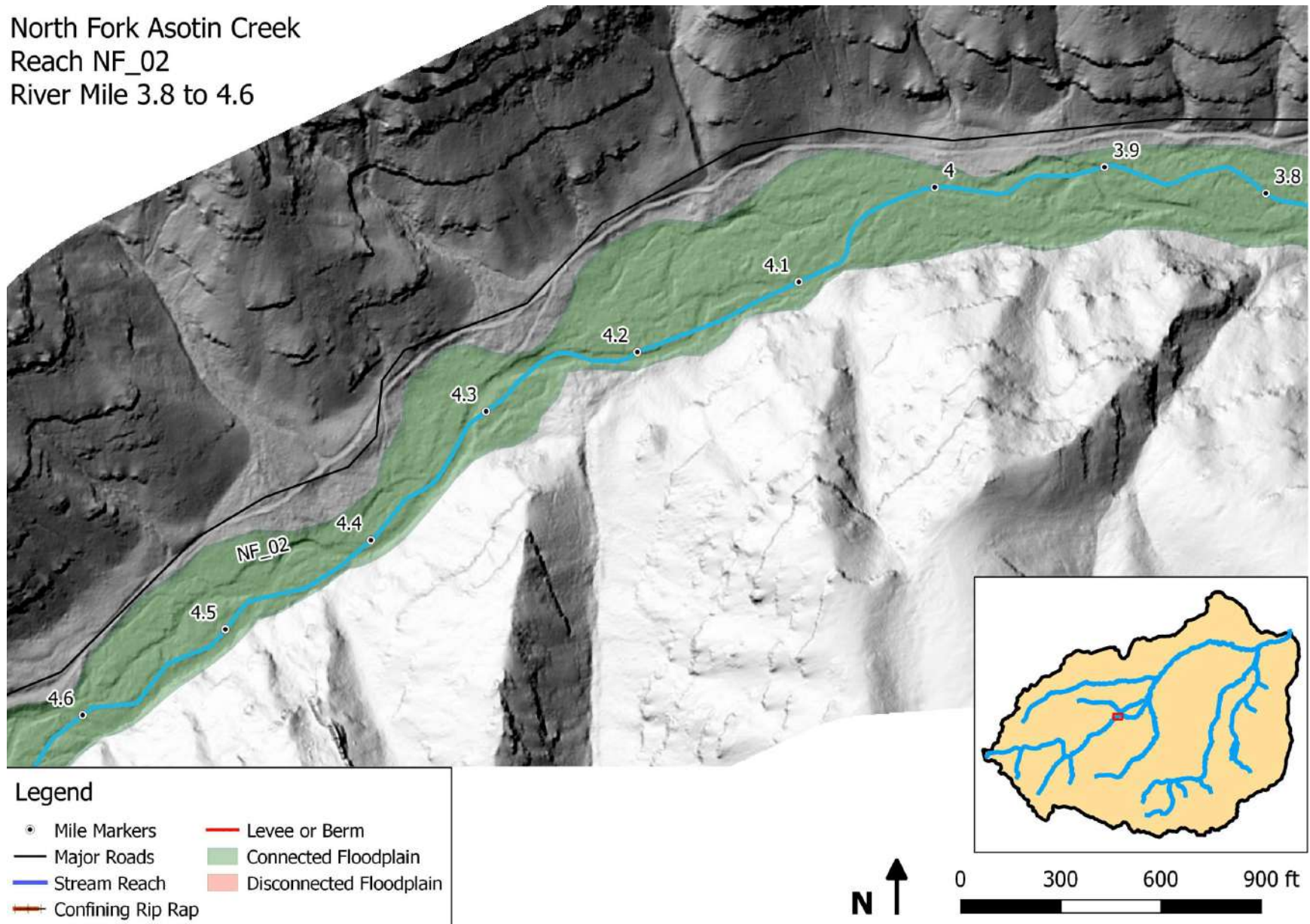




North Fork Asotin Creek  
 Reach NF\_02  
 River Mile 3.0 to 3.8

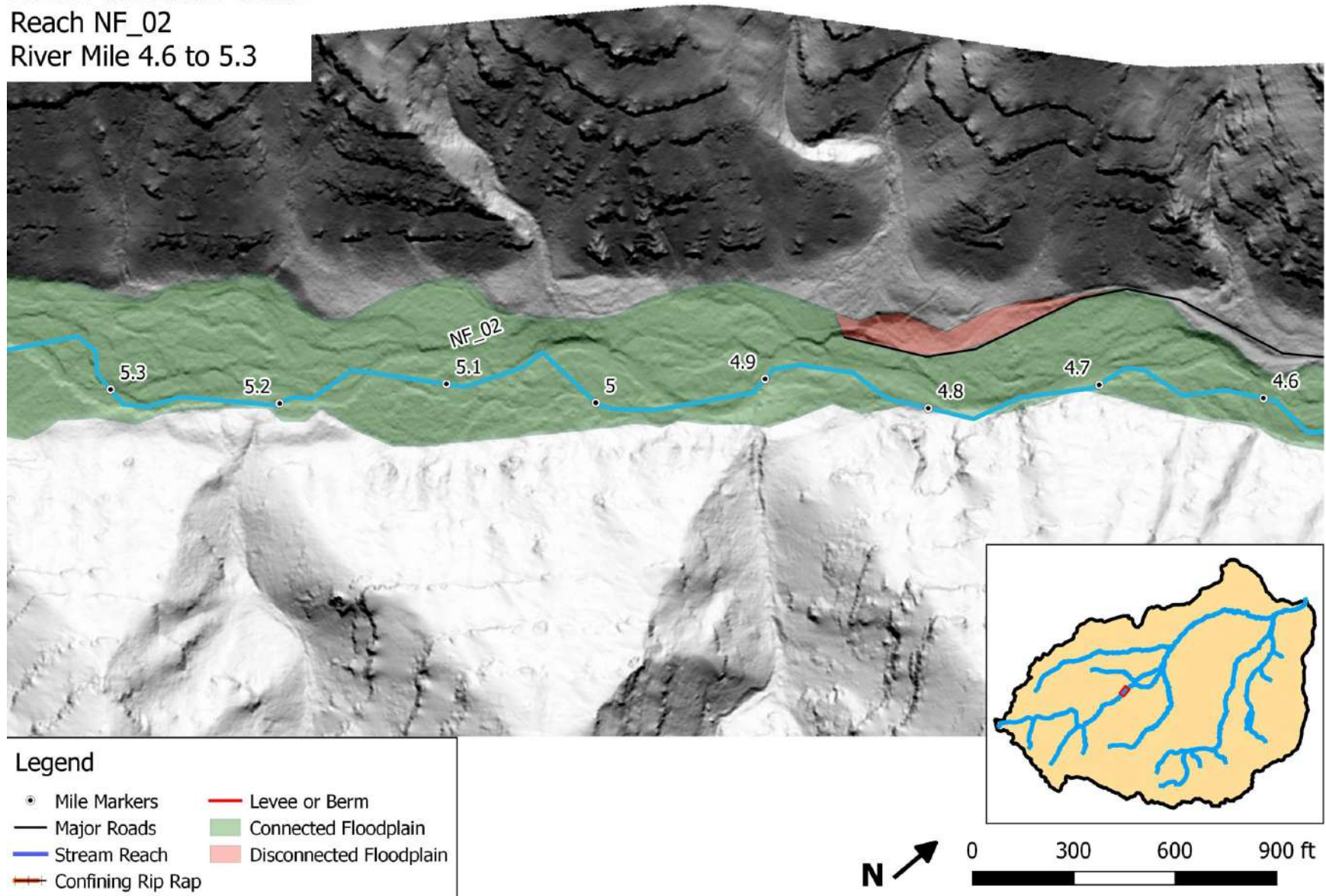


North Fork Asotin Creek  
 Reach NF\_02  
 River Mile 3.8 to 4.6

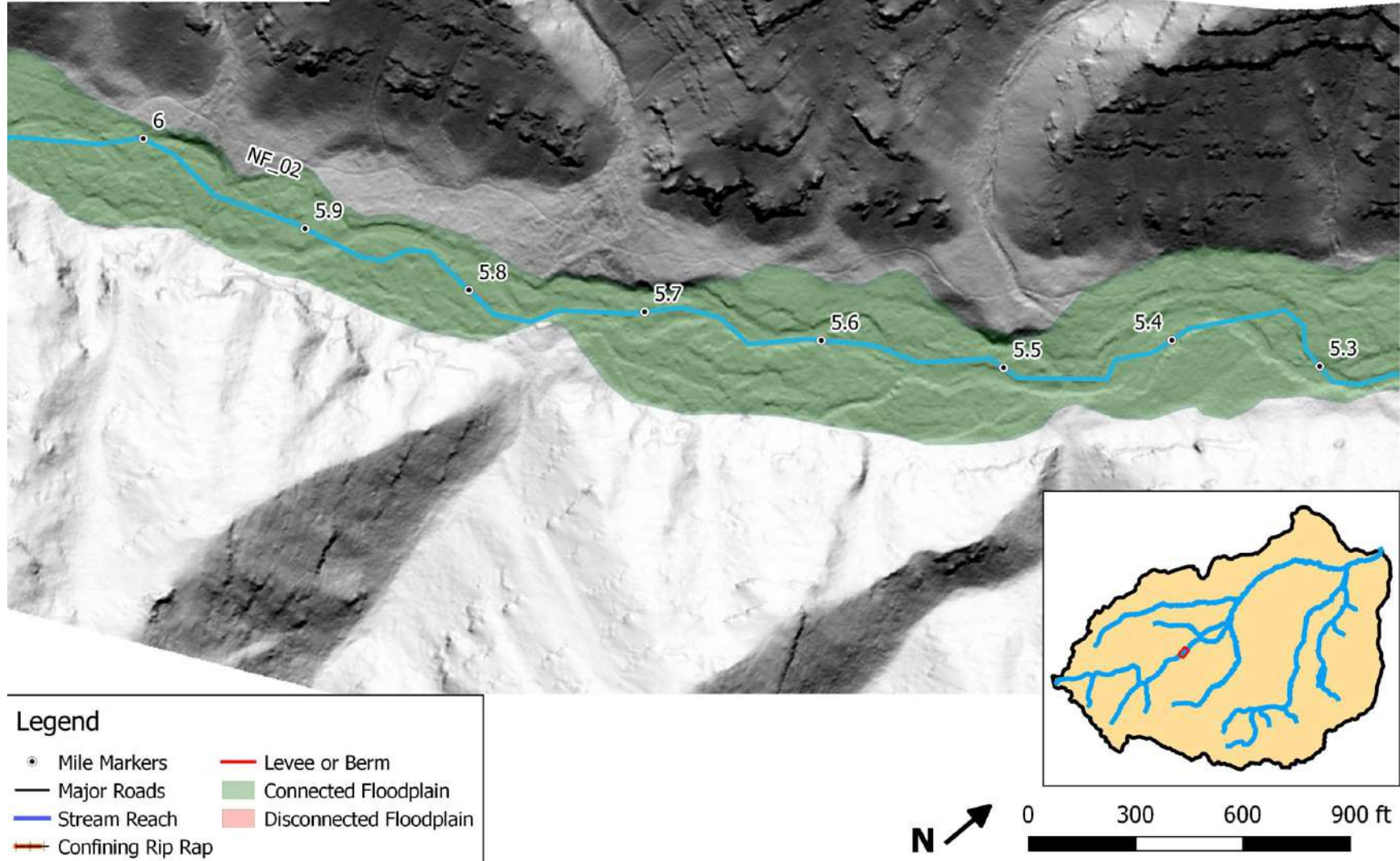




North Fork Asotin Creek  
 Reach NF\_02  
 River Mile 4.6 to 5.3

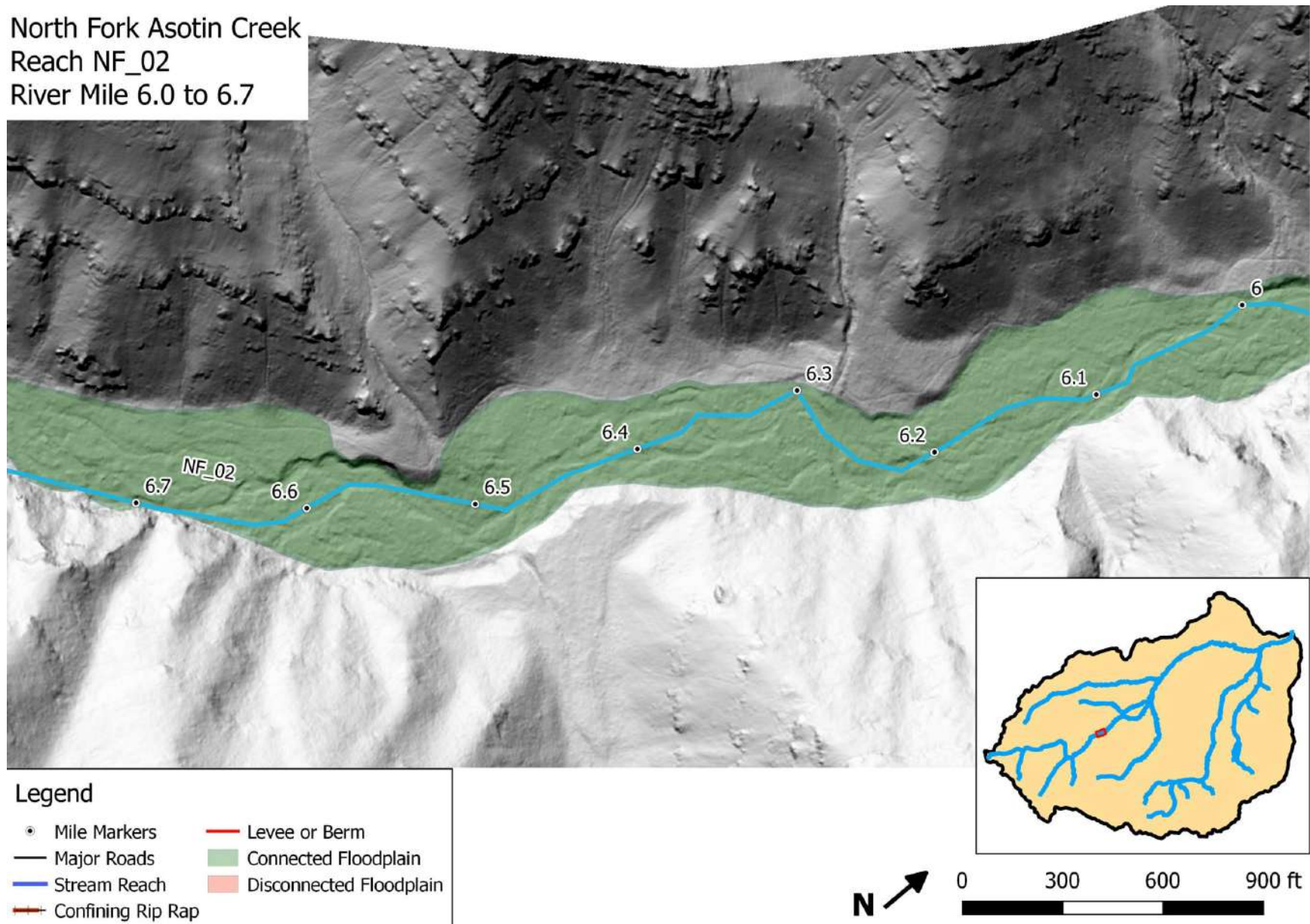


North Fork Asotin Creek  
Reach NF\_02  
River Mile 5.3 to 6.0

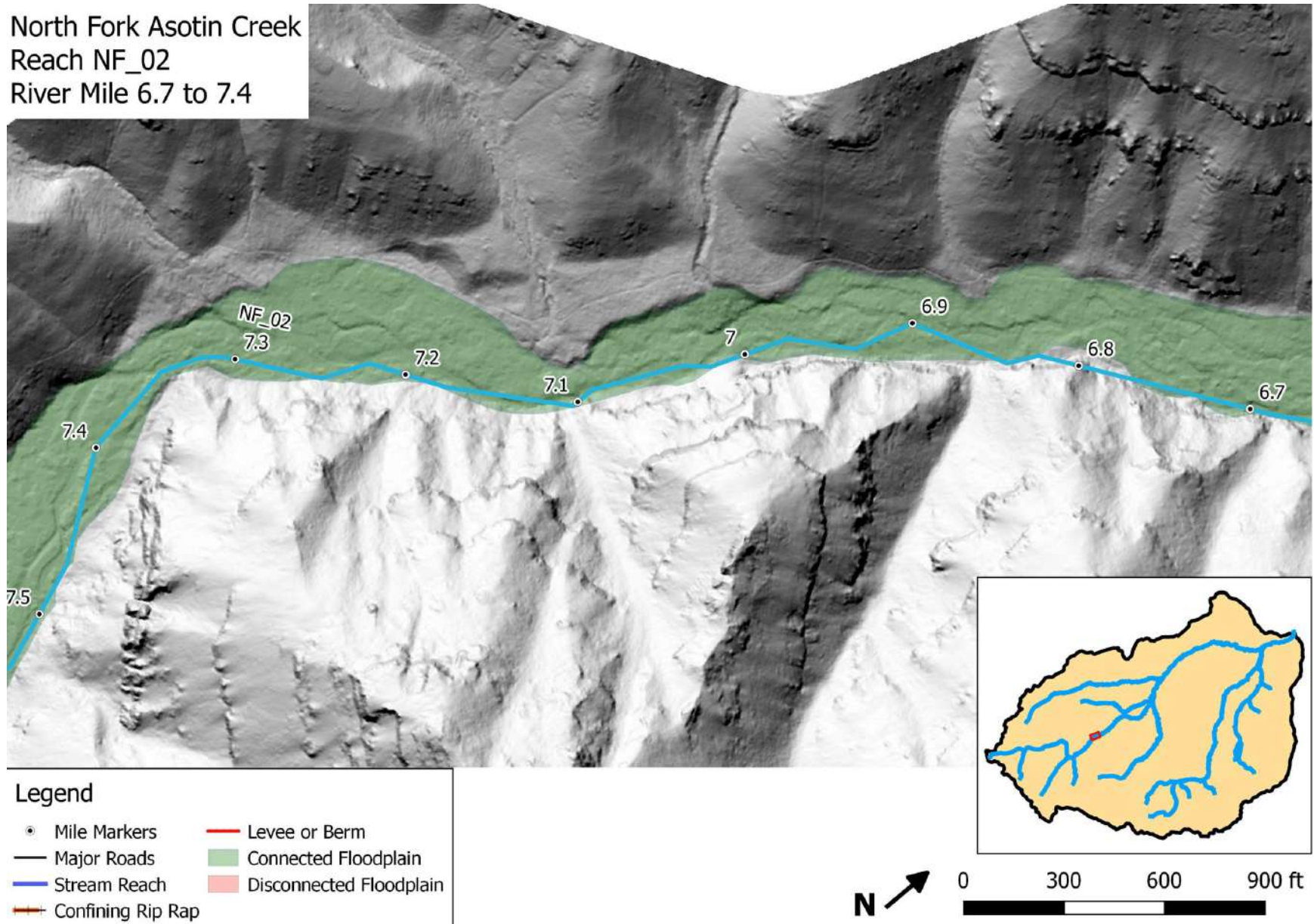




North Fork Asotin Creek  
Reach NF\_02  
River Mile 6.0 to 6.7

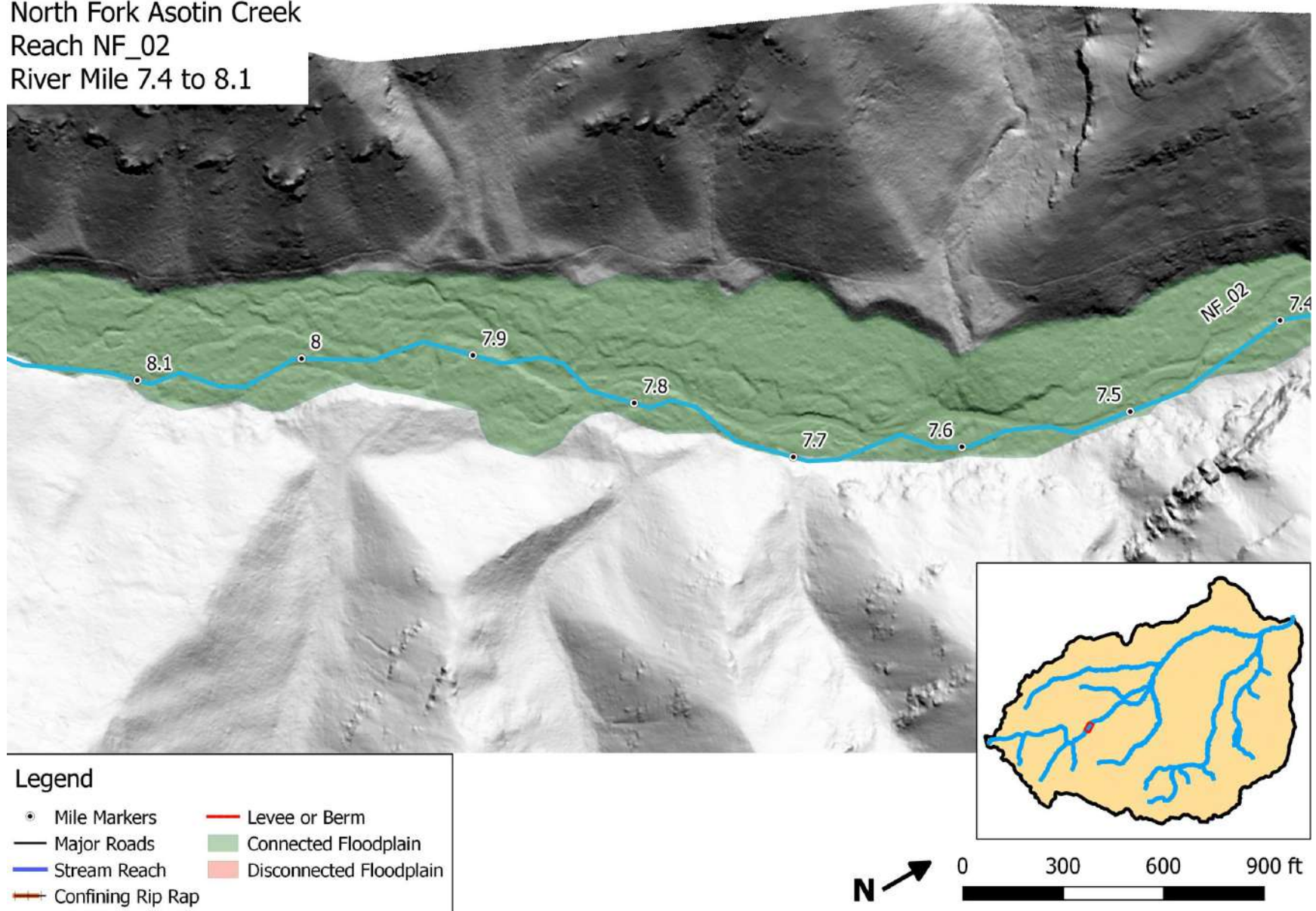


North Fork Asotin Creek  
Reach NF\_02  
River Mile 6.7 to 7.4

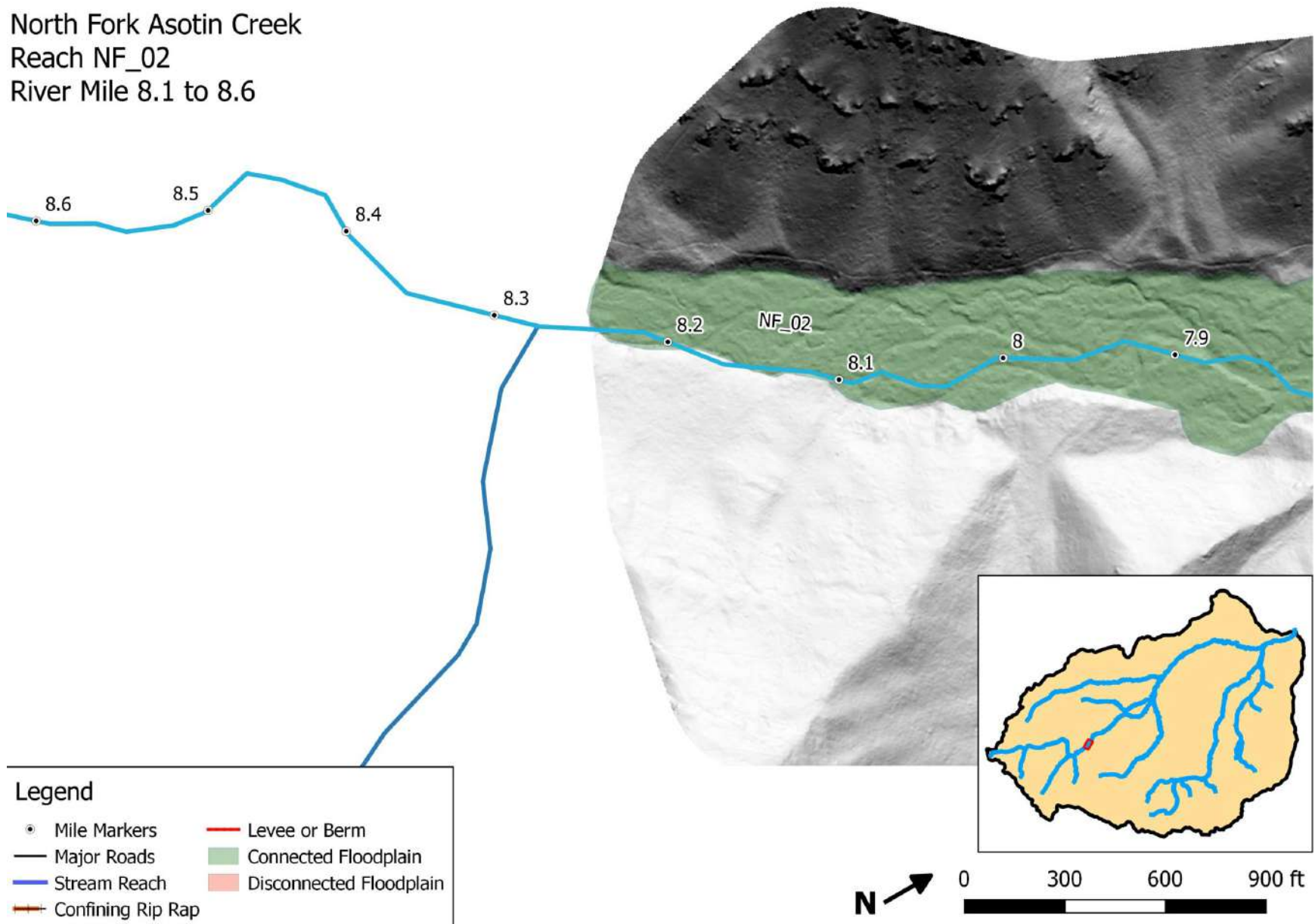




North Fork Asotin Creek  
Reach NF\_02  
River Mile 7.4 to 8.1



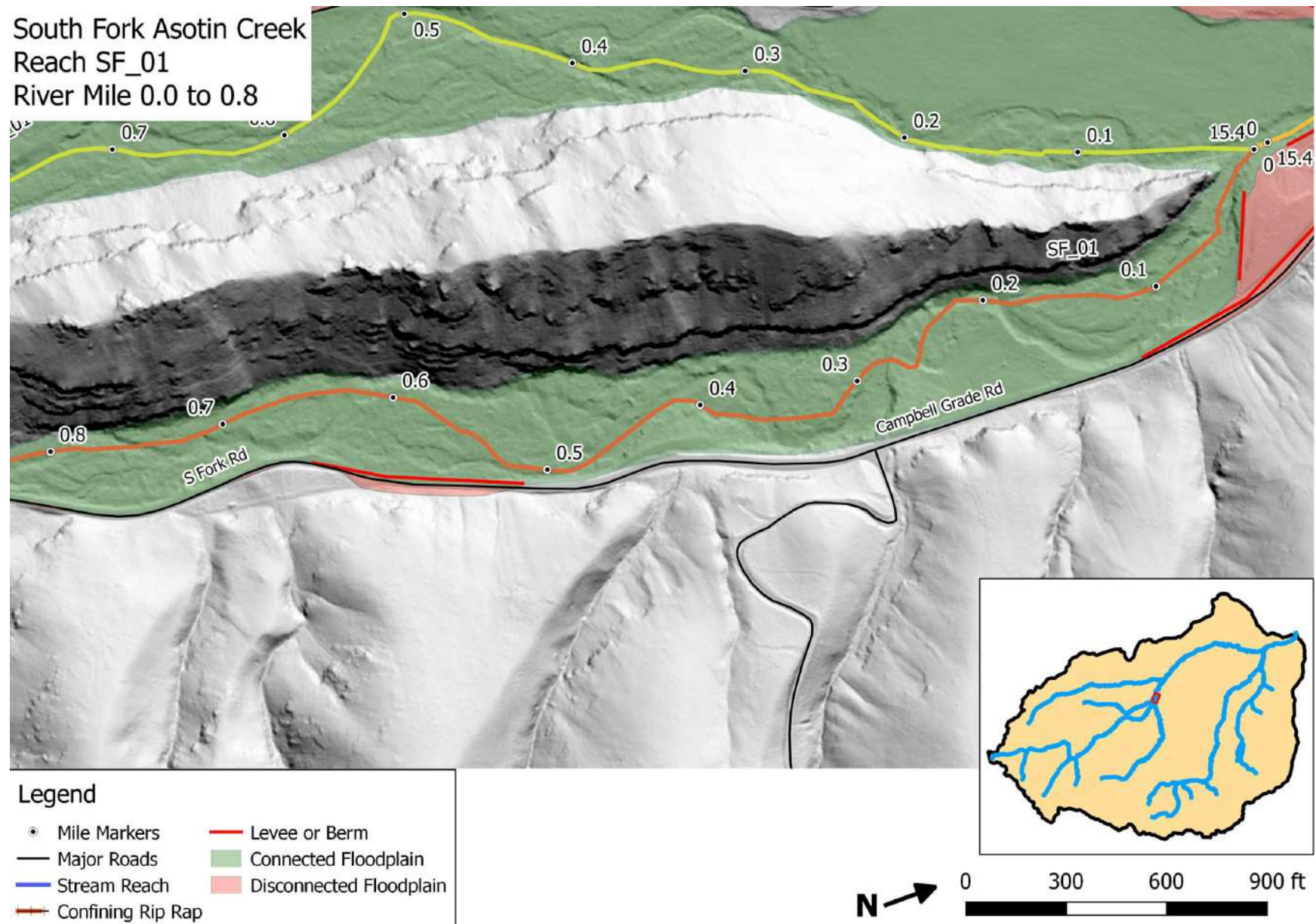
North Fork Asotin Creek  
 Reach NF\_02  
 River Mile 8.1 to 8.6



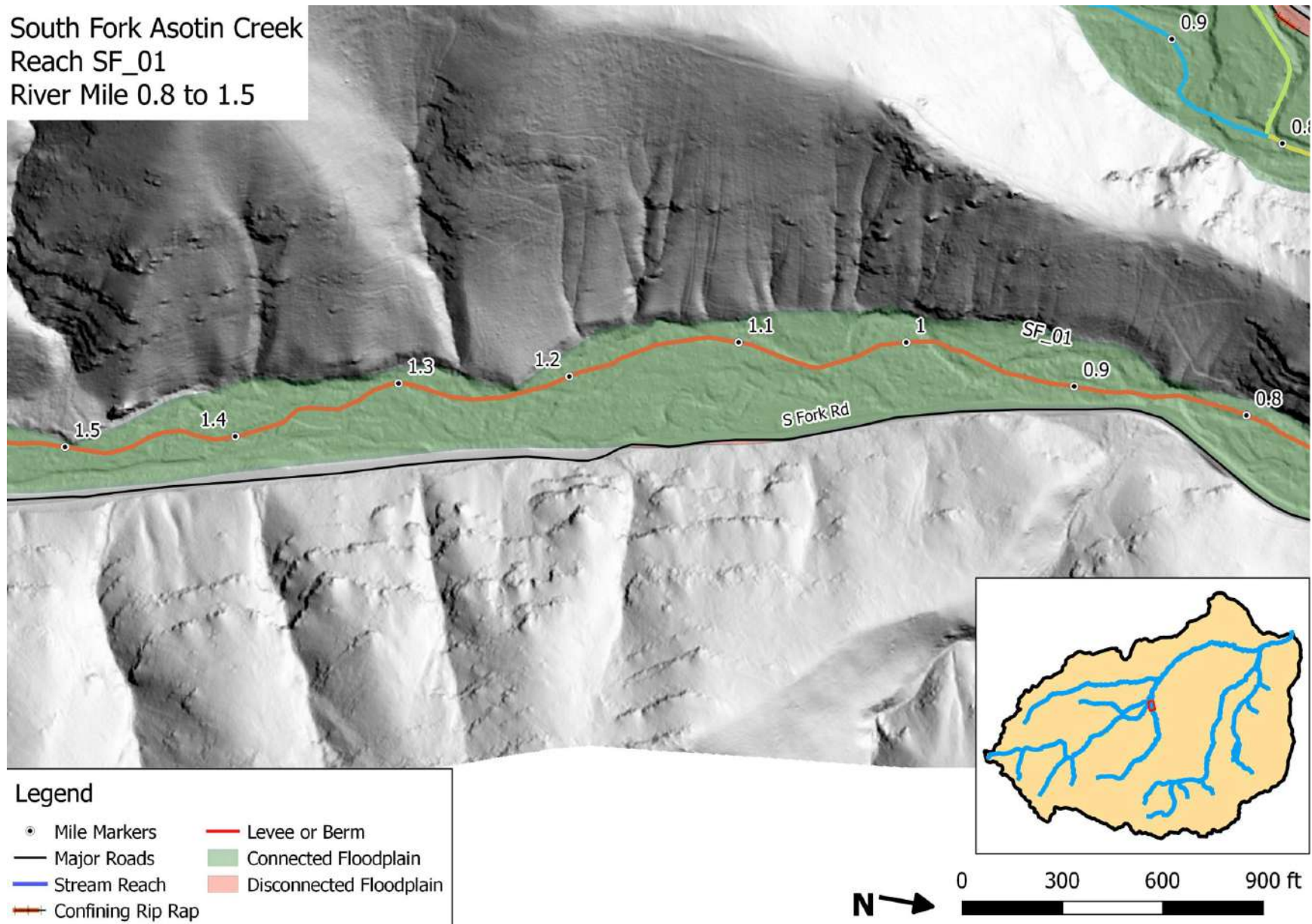


## 2.4. SOUTH FORK

South Fork Asotin Creek  
Reach SF\_01  
River Mile 0.0 to 0.8

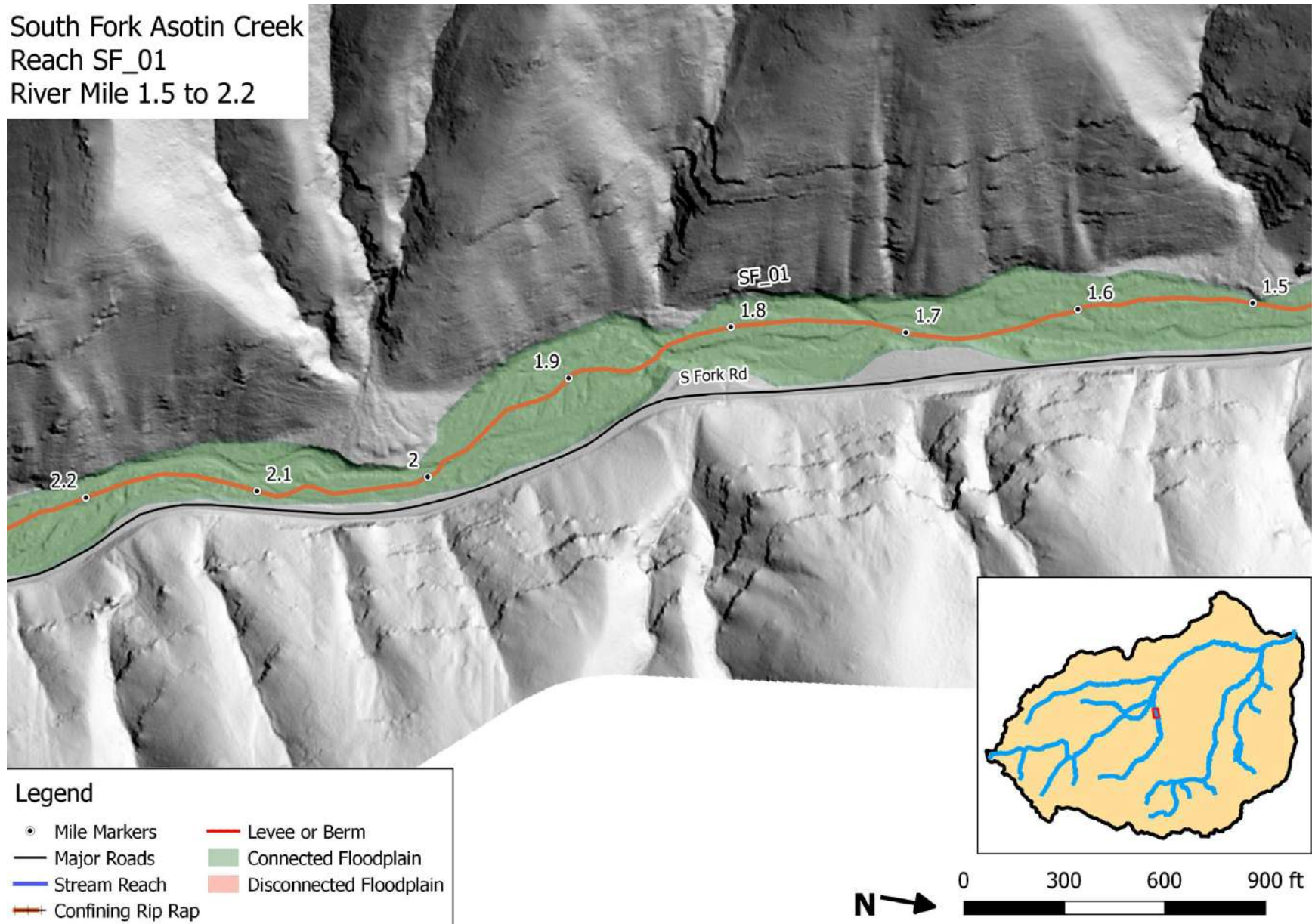


South Fork Asotin Creek  
Reach SF\_01  
River Mile 0.8 to 1.5

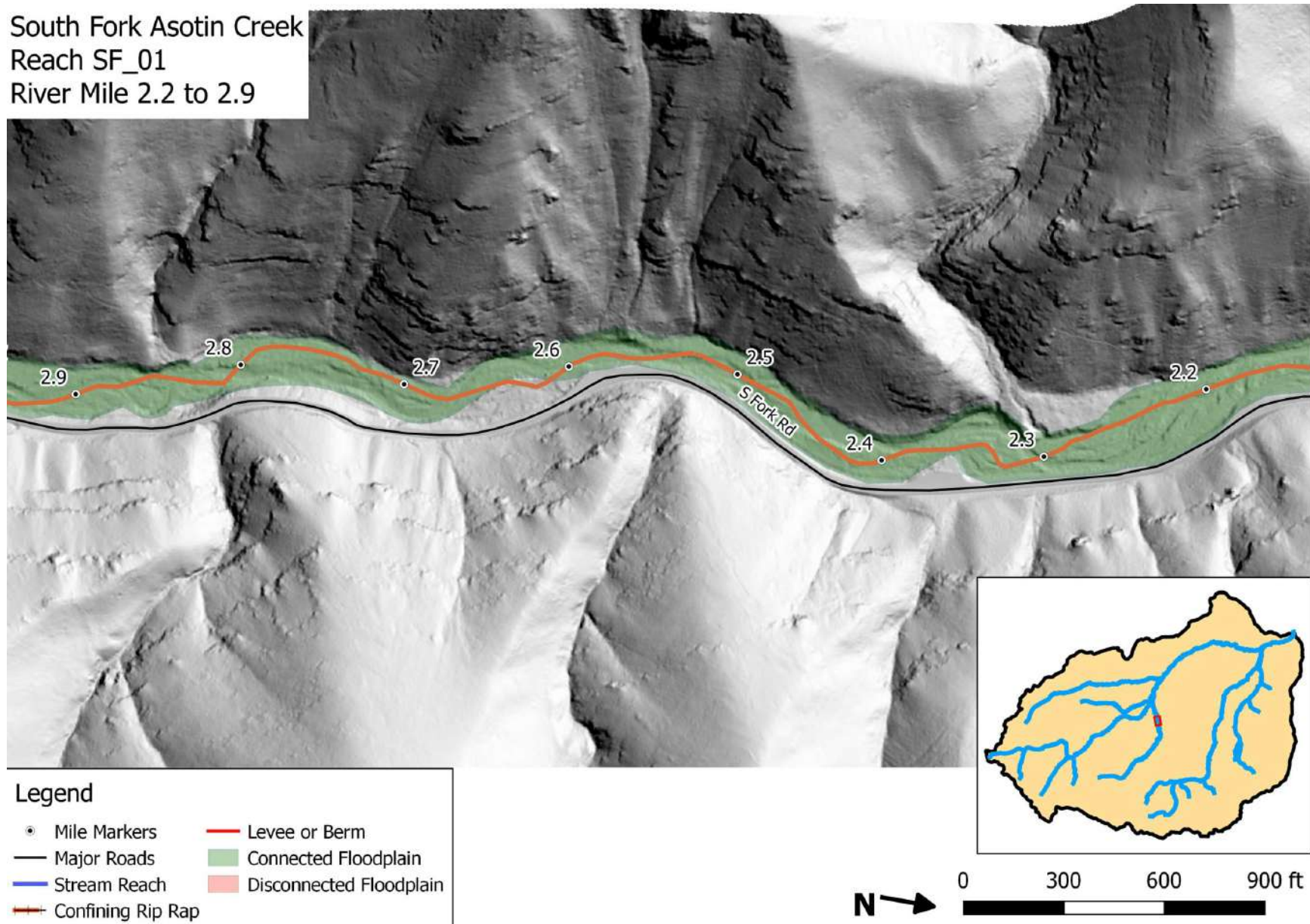




South Fork Asotin Creek  
Reach SF\_01  
River Mile 1.5 to 2.2

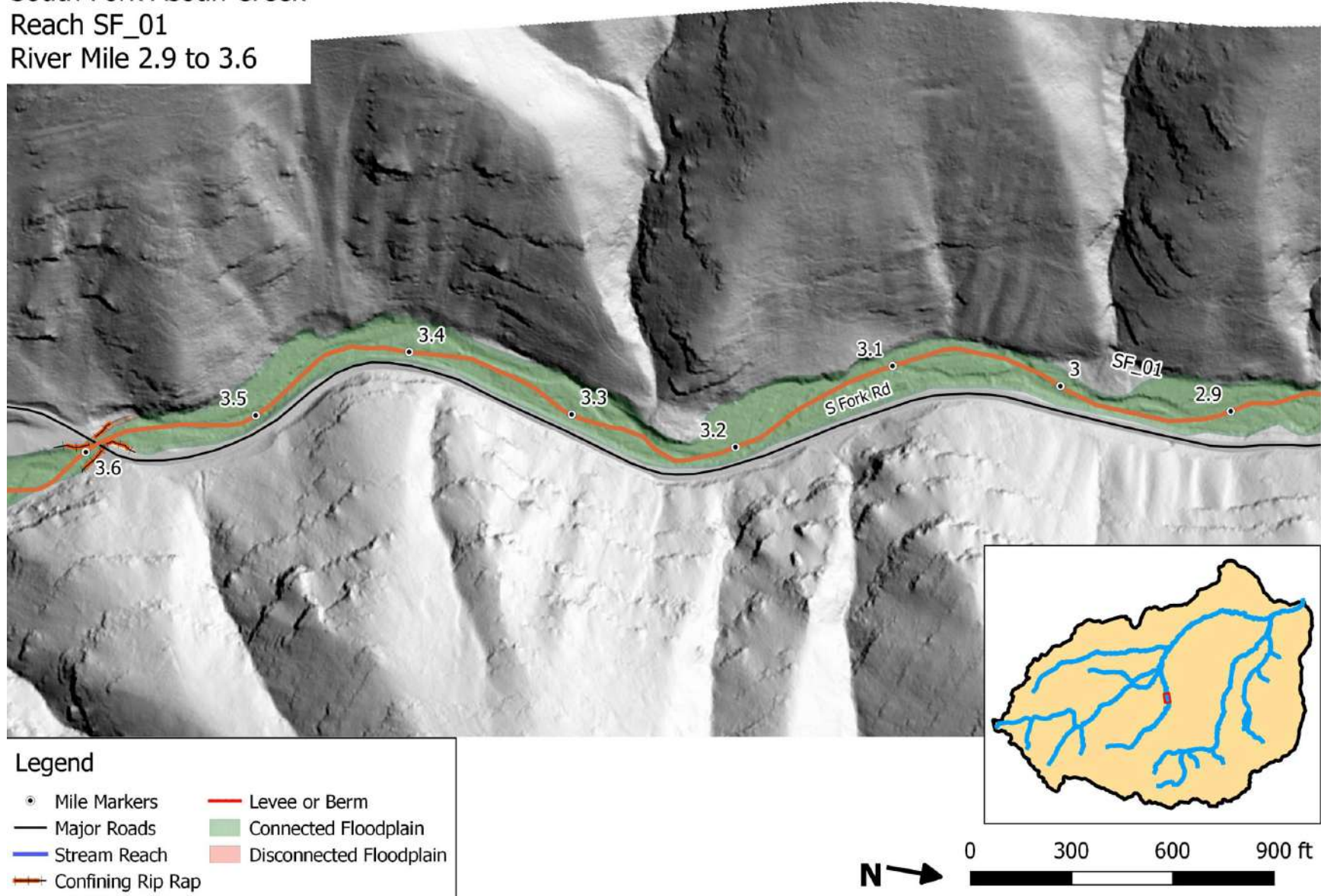


South Fork Asotin Creek  
Reach SF\_01  
River Mile 2.2 to 2.9

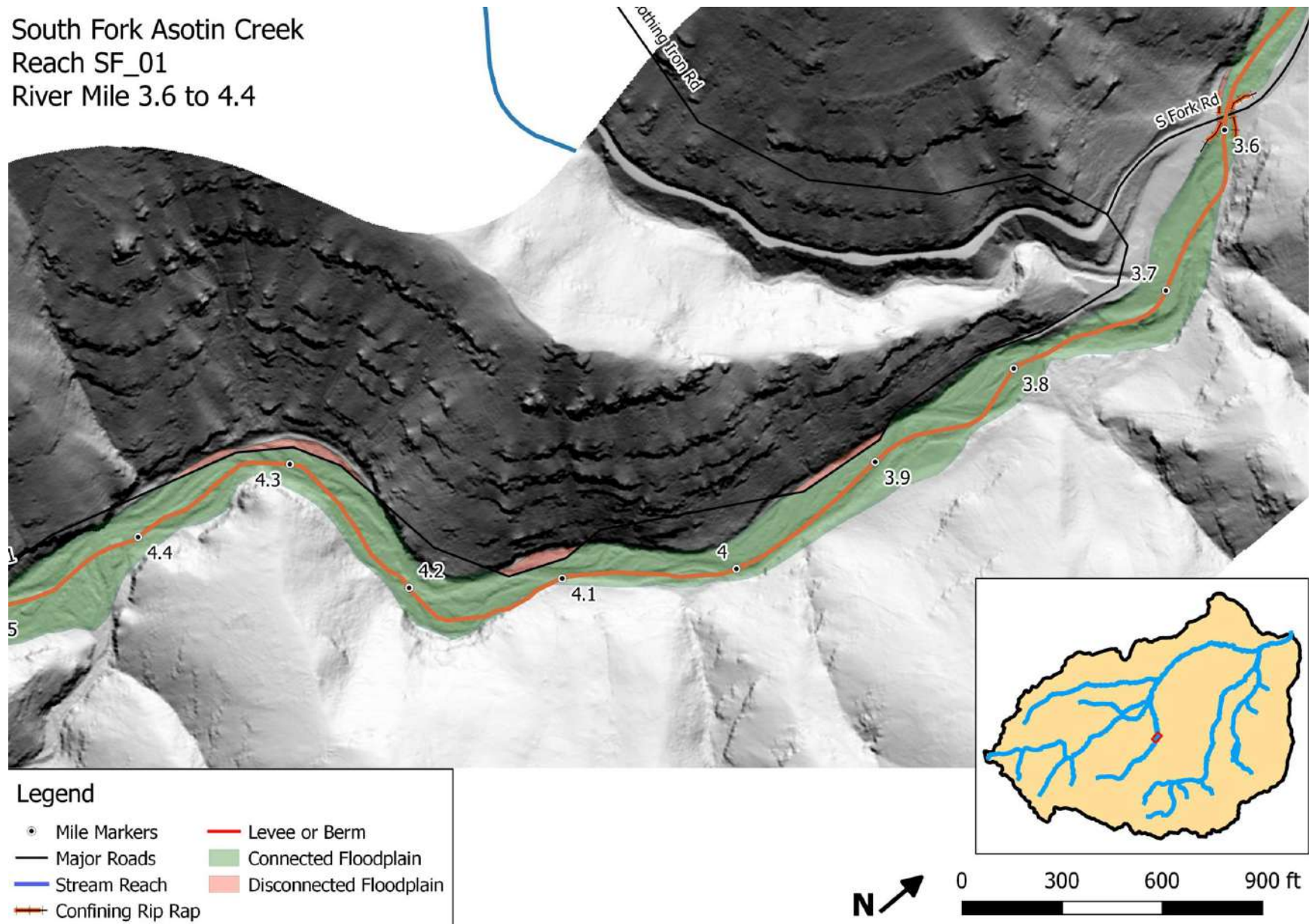




South Fork Asotin Creek  
 Reach SF\_01  
 River Mile 2.9 to 3.6

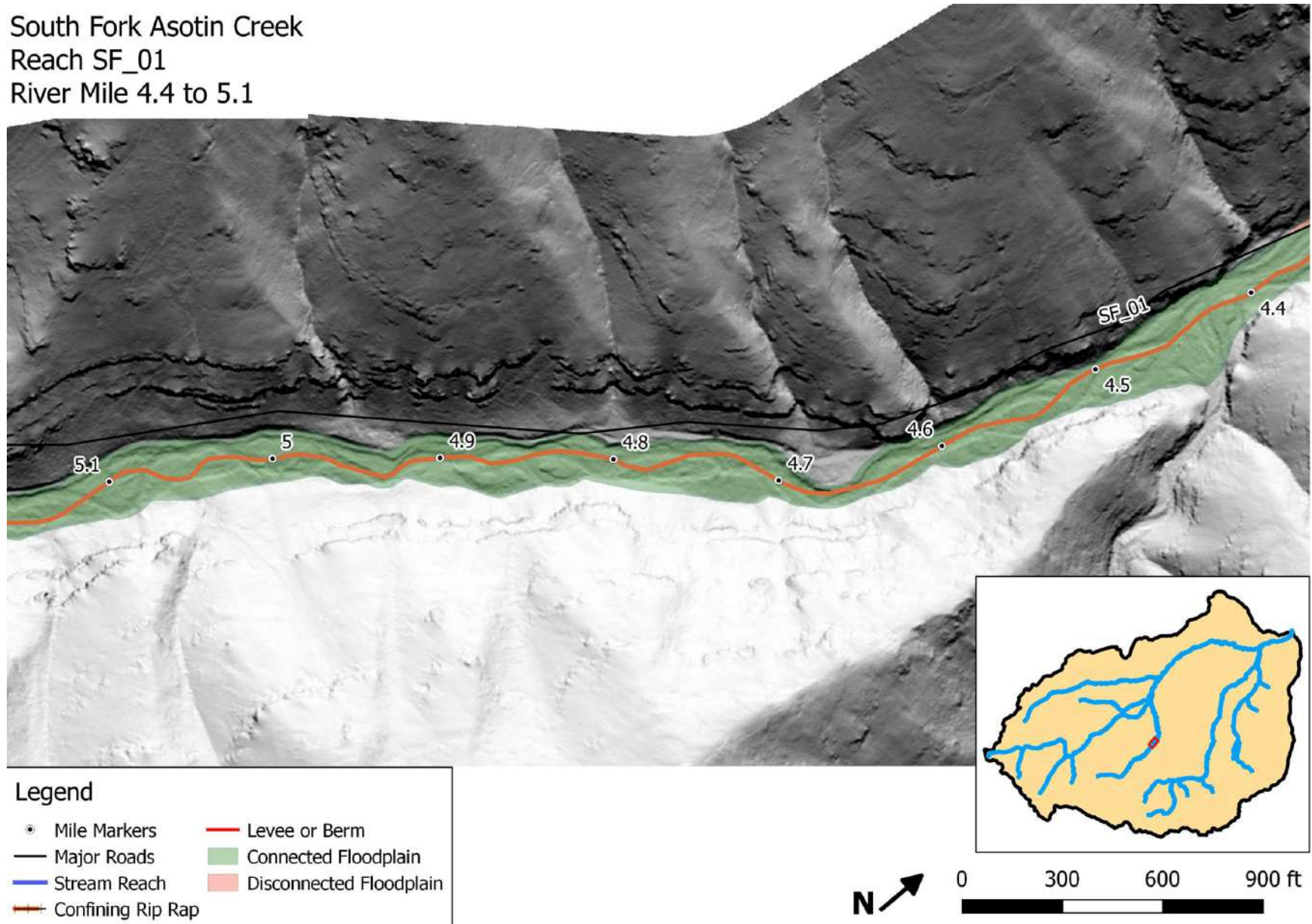


South Fork Asotin Creek  
 Reach SF\_01  
 River Mile 3.6 to 4.4

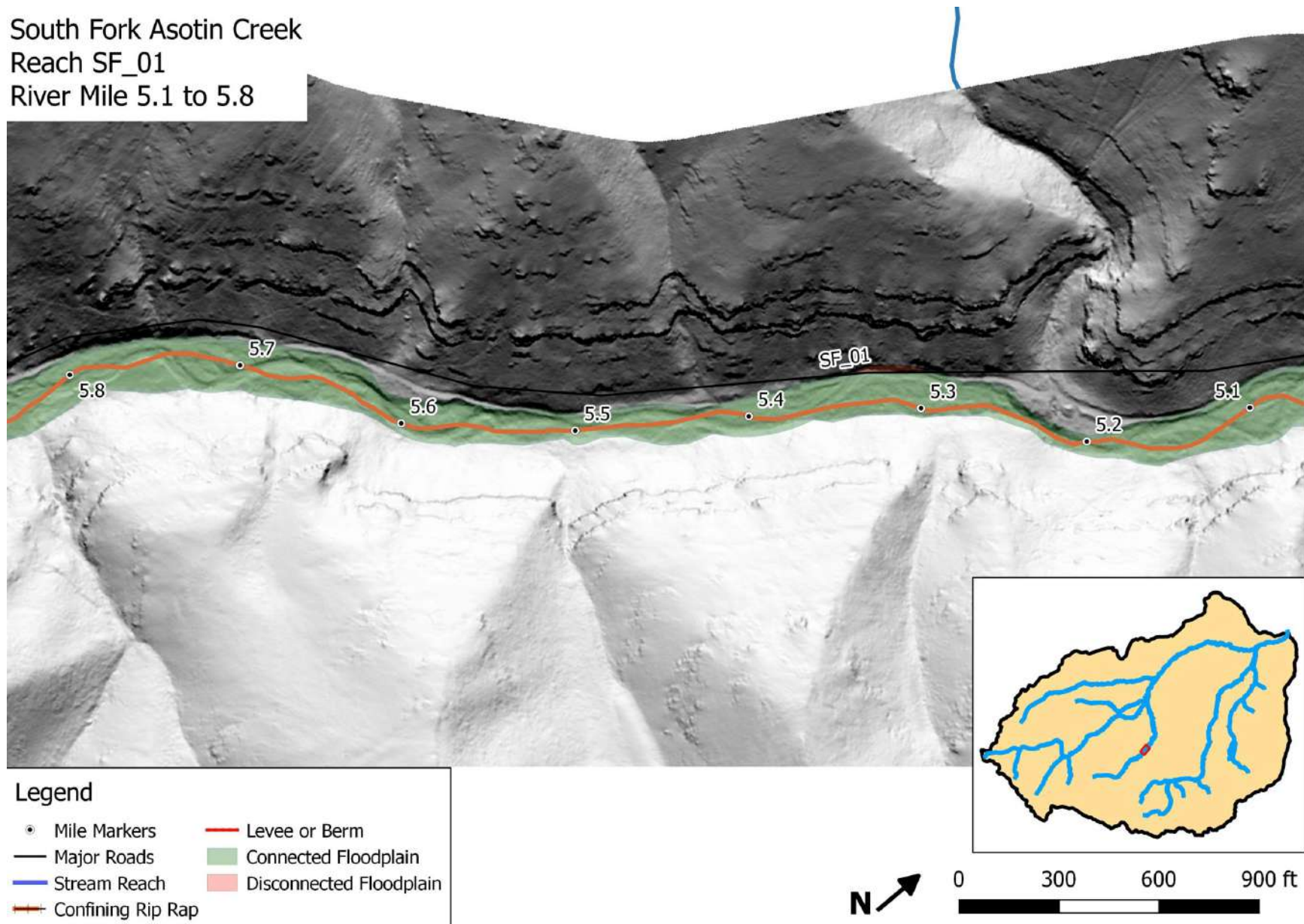




South Fork Asotin Creek  
 Reach SF\_01  
 River Mile 4.4 to 5.1



South Fork Asotin Creek  
Reach SF\_01  
River Mile 5.1 to 5.8

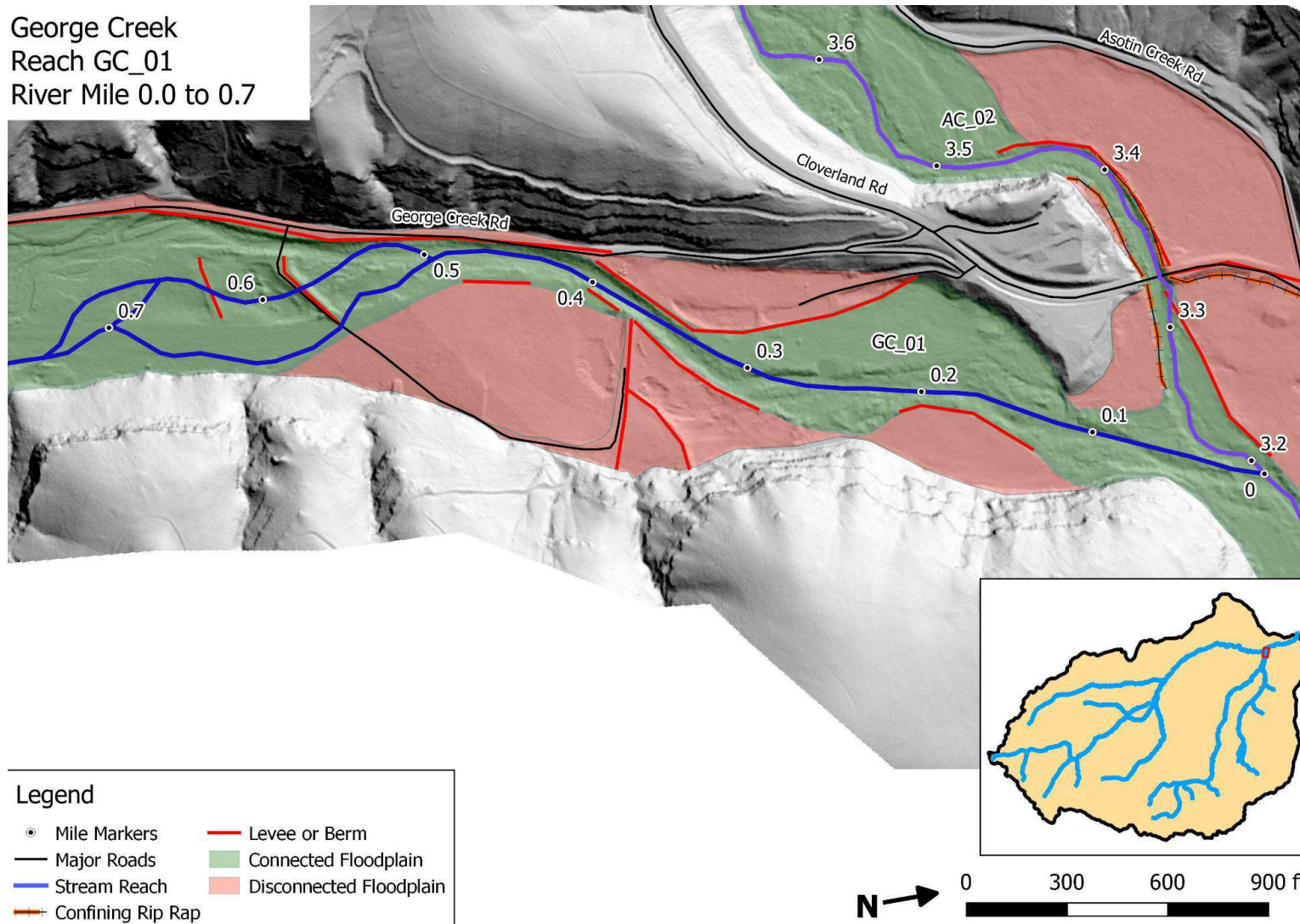




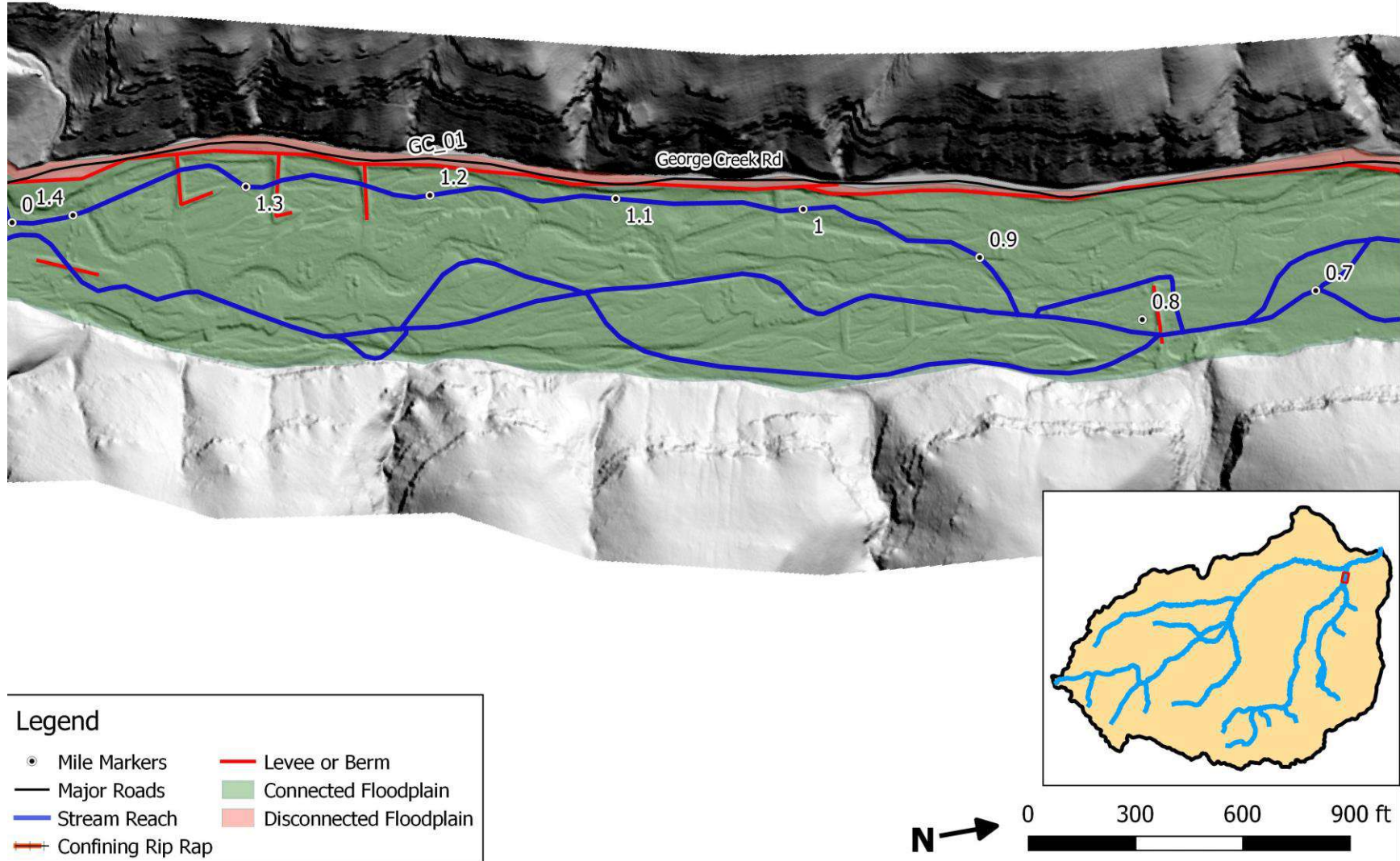
### 3. GEORGE CREEK

#### 3.1. GEORGE CREEK MAINSTEM

George Creek  
Reach GC\_01  
River Mile 0.0 to 0.7

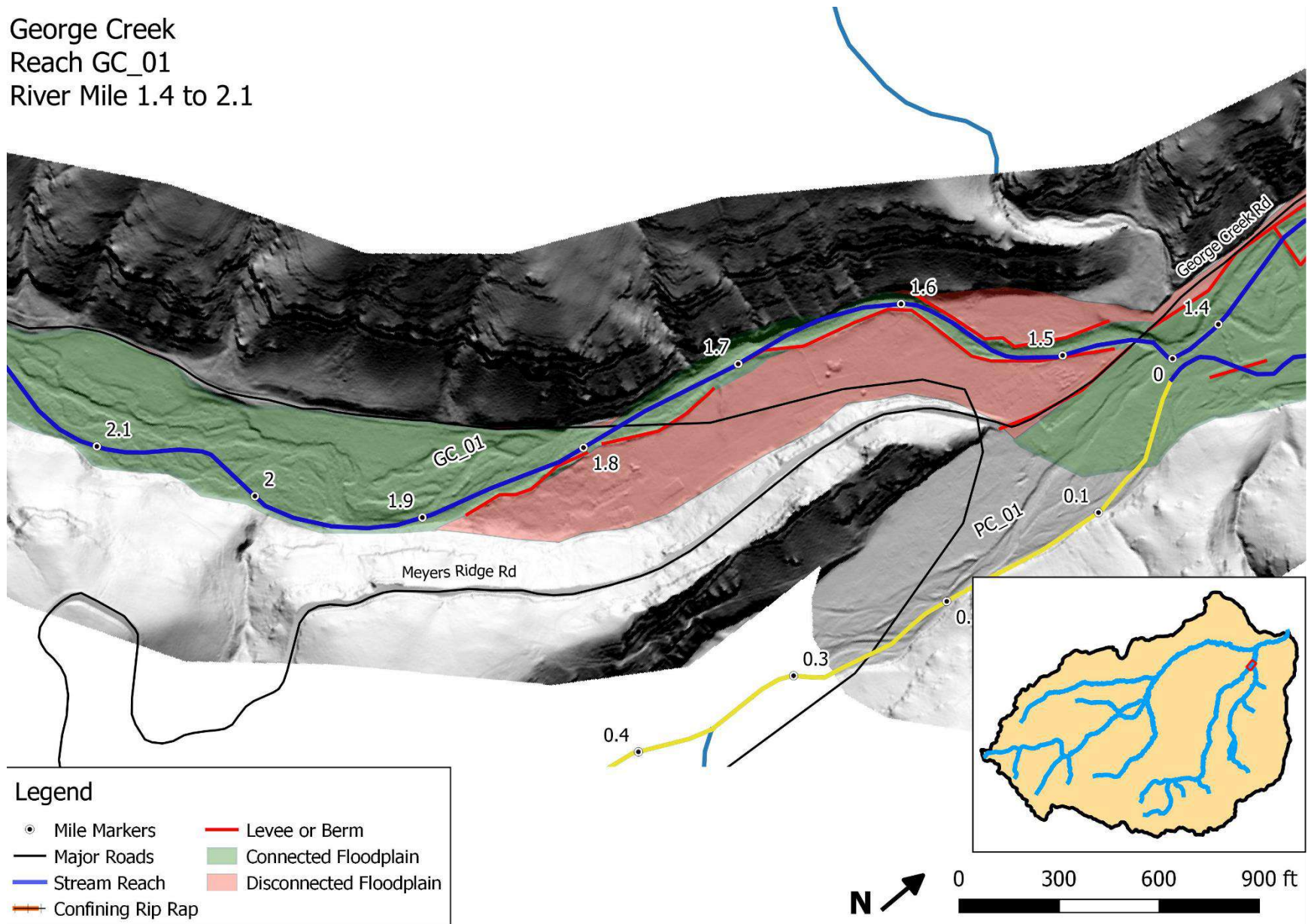


George Creek  
Reach GC\_01  
River Mile 0.7 to 1.4

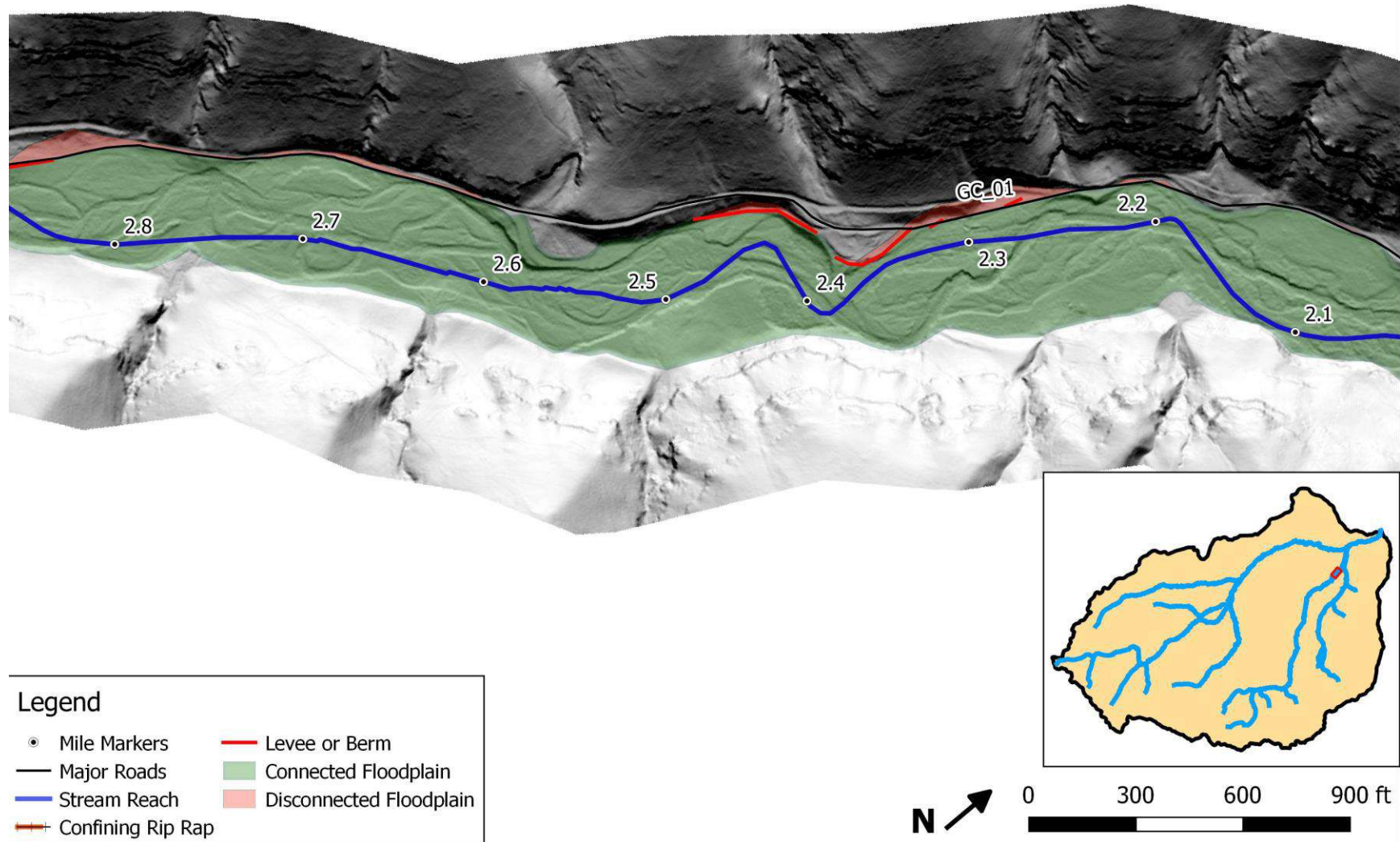




George Creek  
Reach GC\_01  
River Mile 1.4 to 2.1

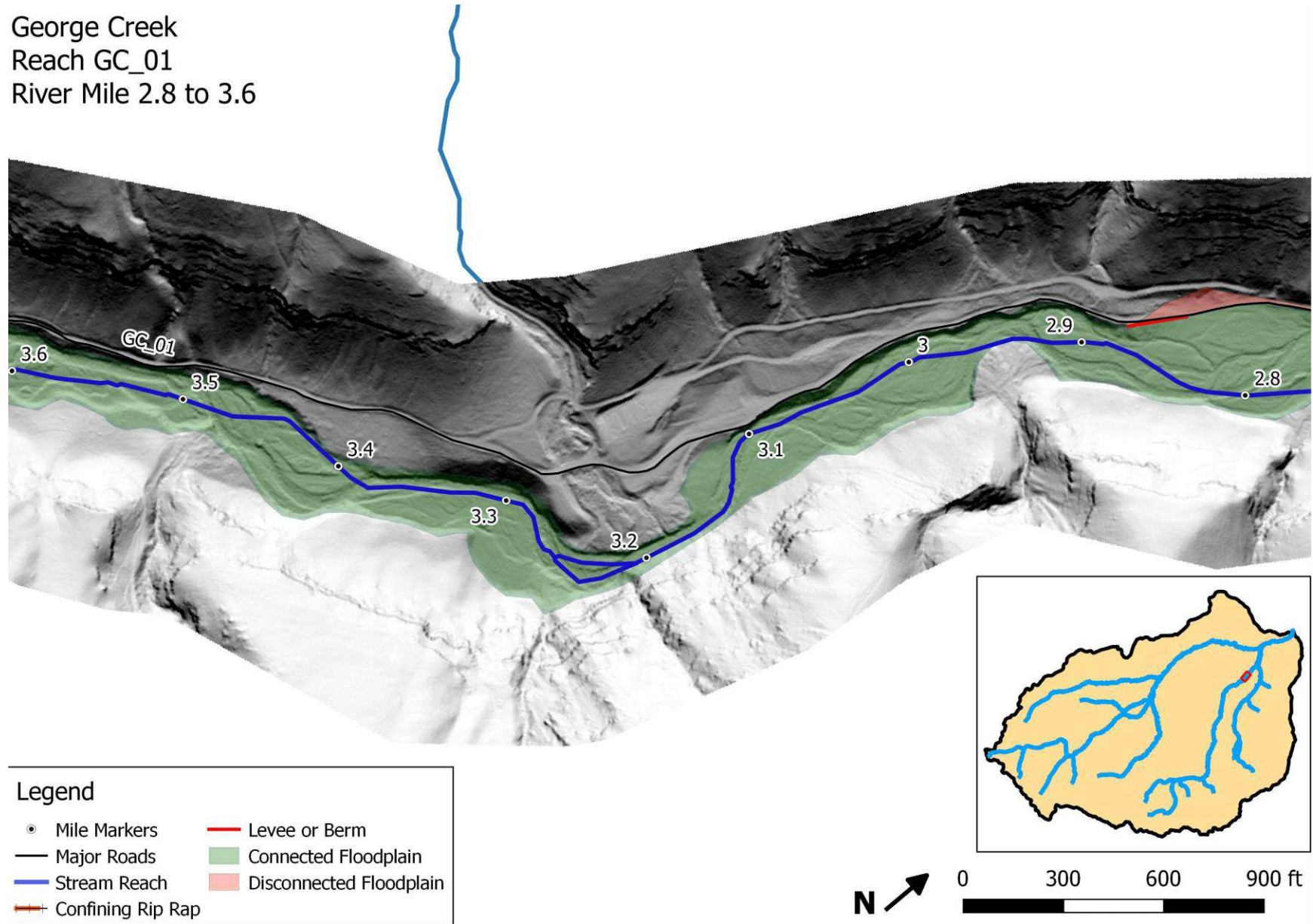


George Creek  
Reach GC\_01  
River Mile 2.1 to 2.8

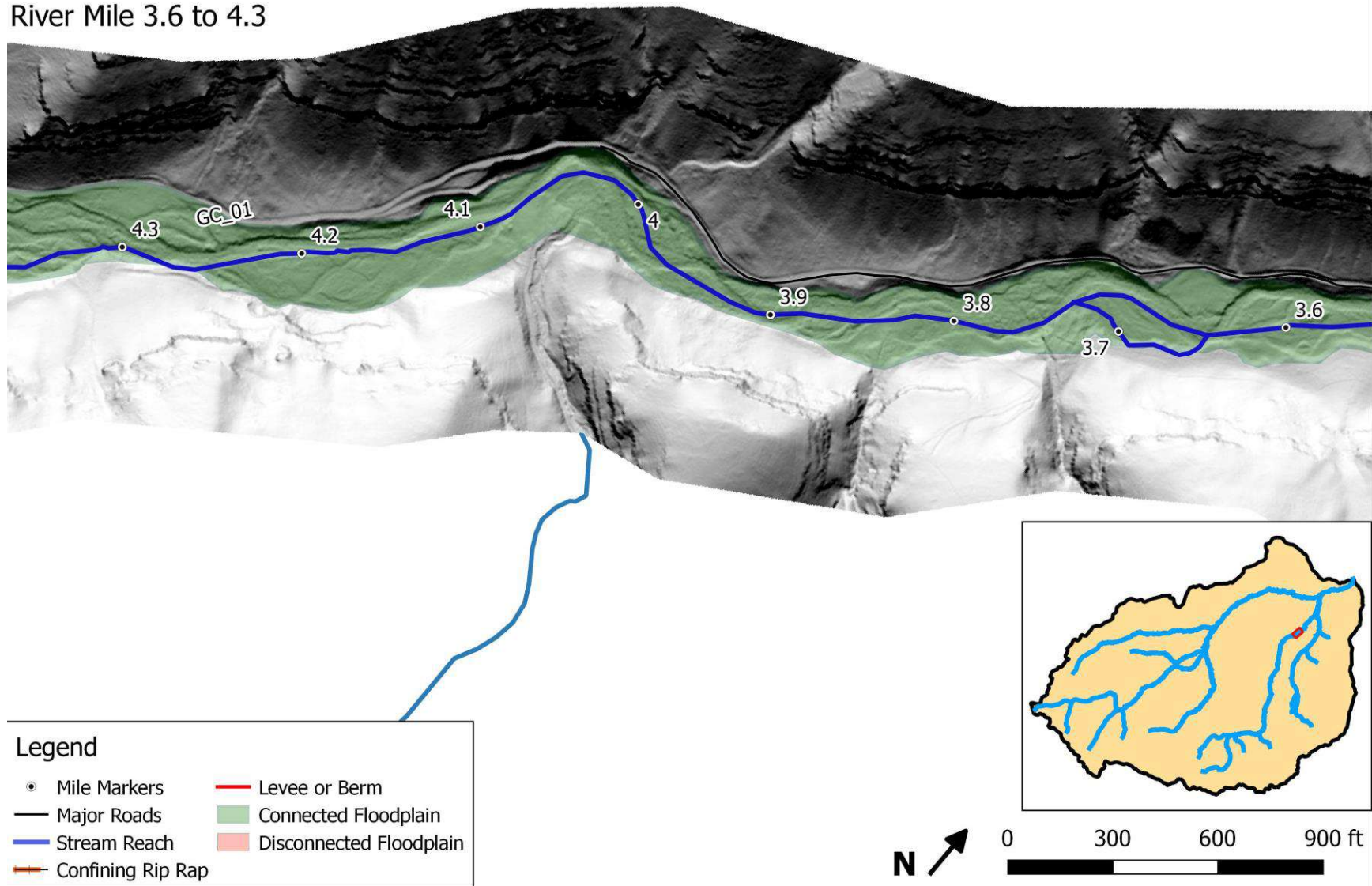




George Creek  
Reach GC\_01  
River Mile 2.8 to 3.6

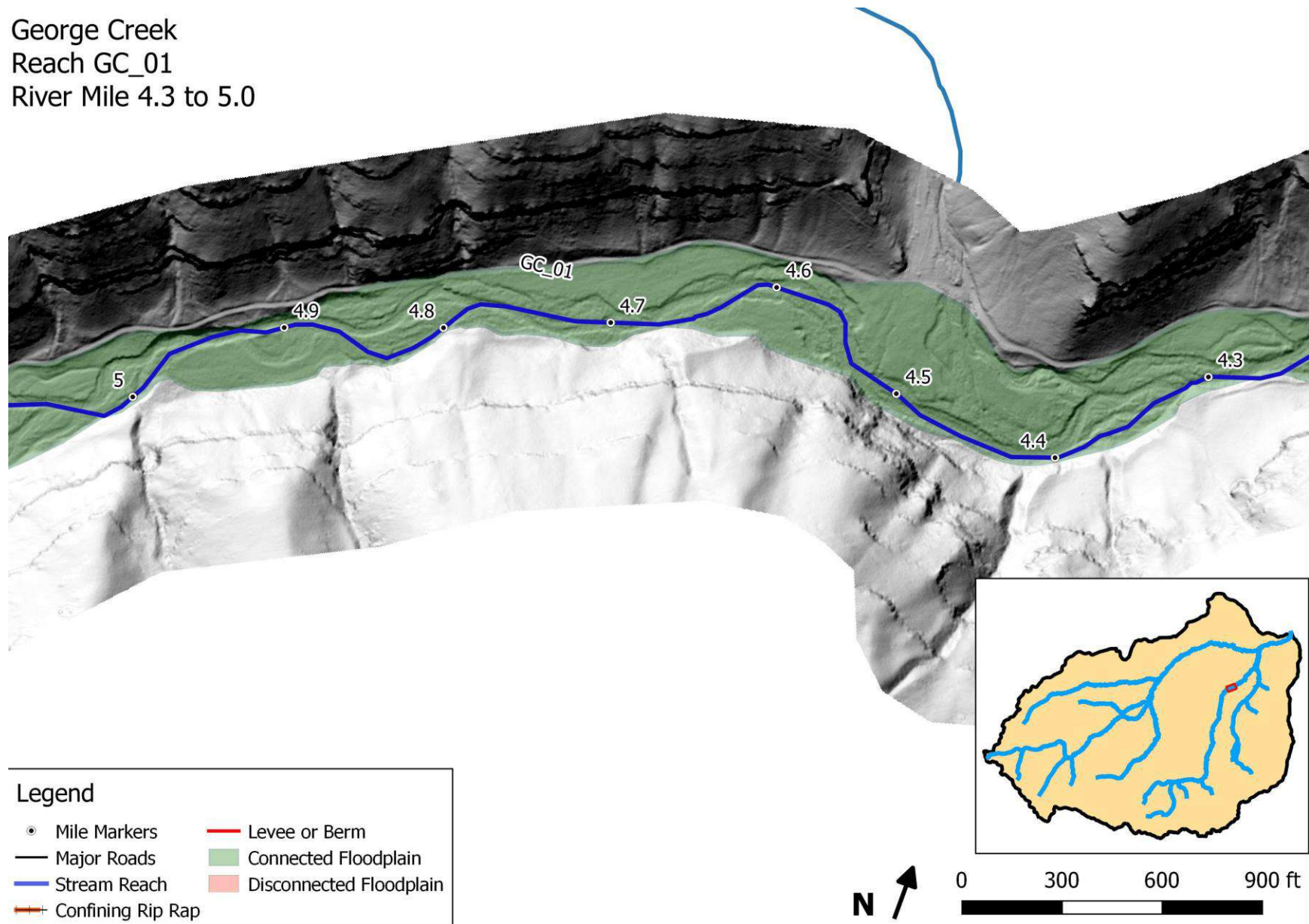


George Creek  
Reach GC\_01  
River Mile 3.6 to 4.3

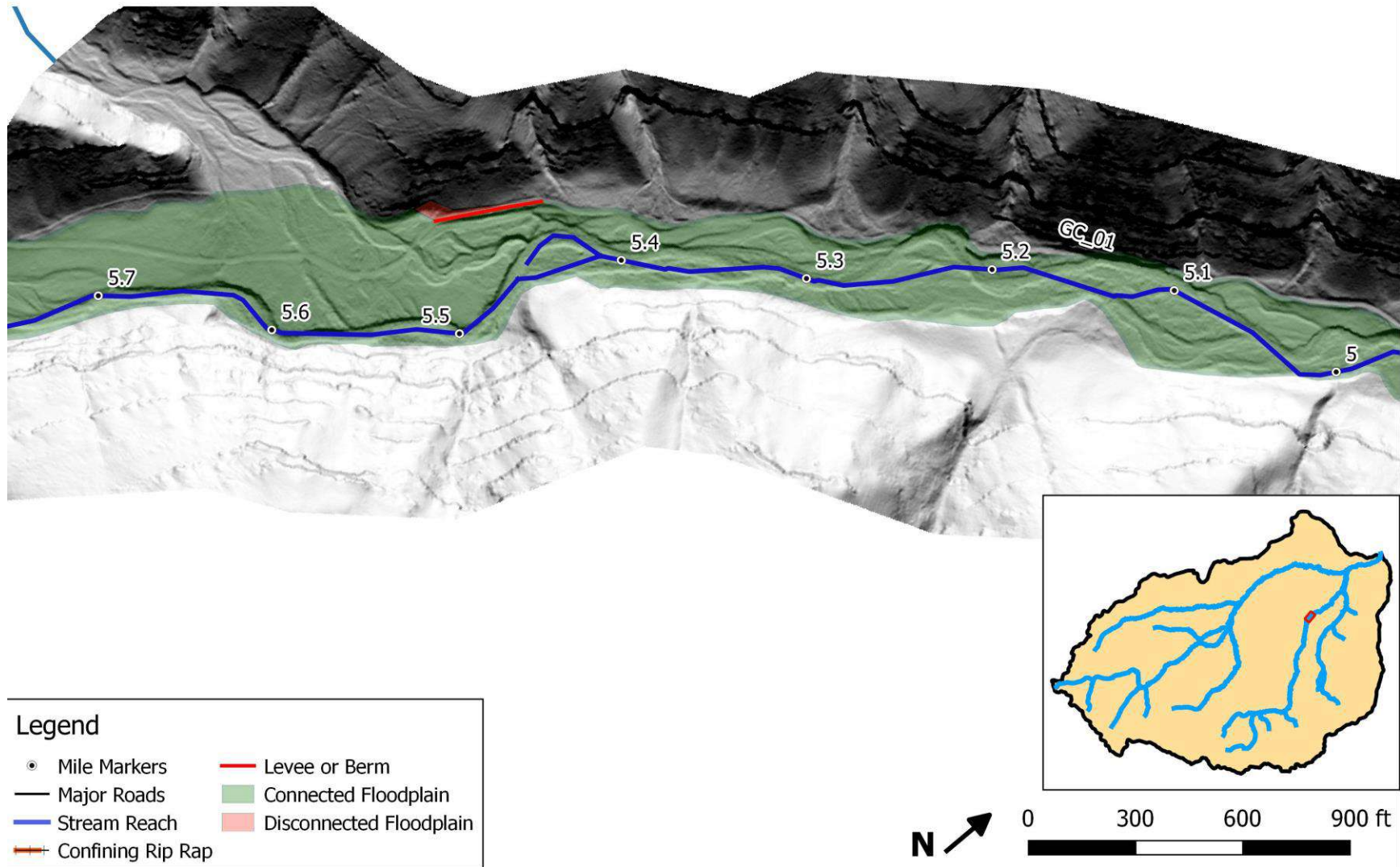




George Creek  
Reach GC\_01  
River Mile 4.3 to 5.0

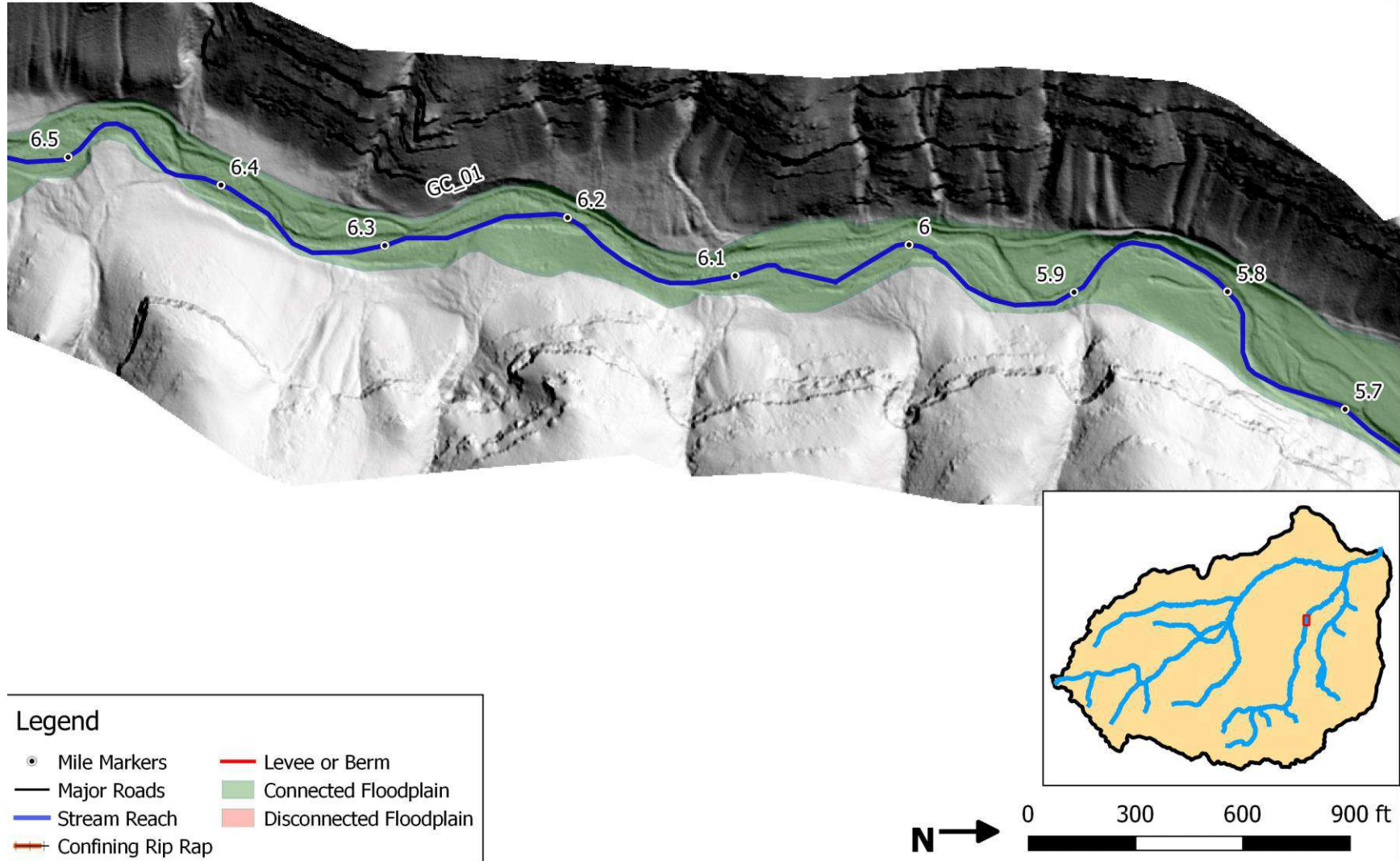


George Creek  
Reach GC\_01  
River Mile 5.0 to 5.7

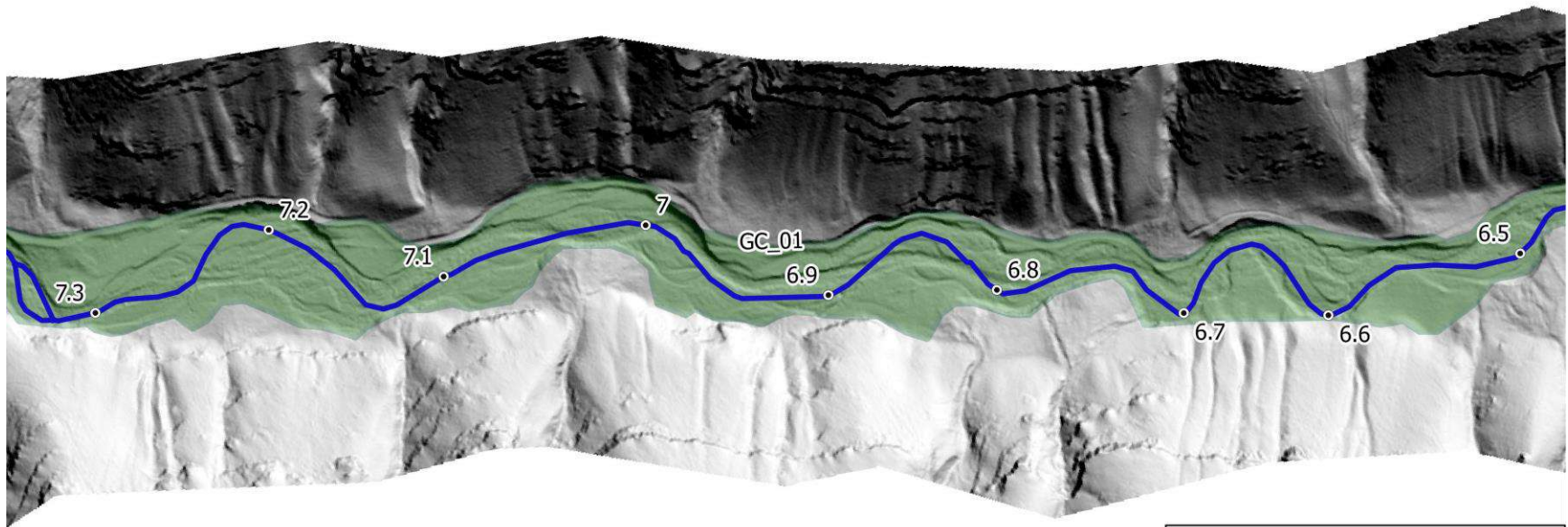




George Creek  
Reach GC\_01  
River Mile 5.7 to 6.5

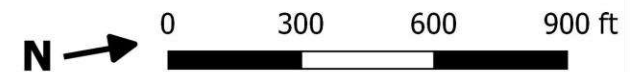
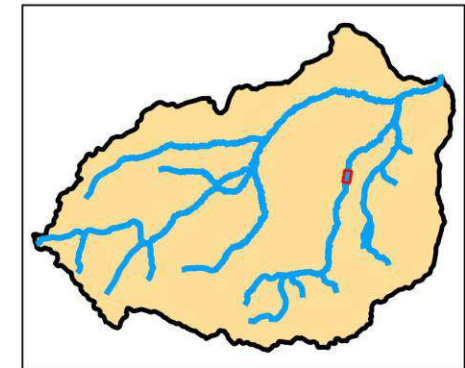


George Creek  
Reach GC\_01  
River Mile 6.5 to 7.3



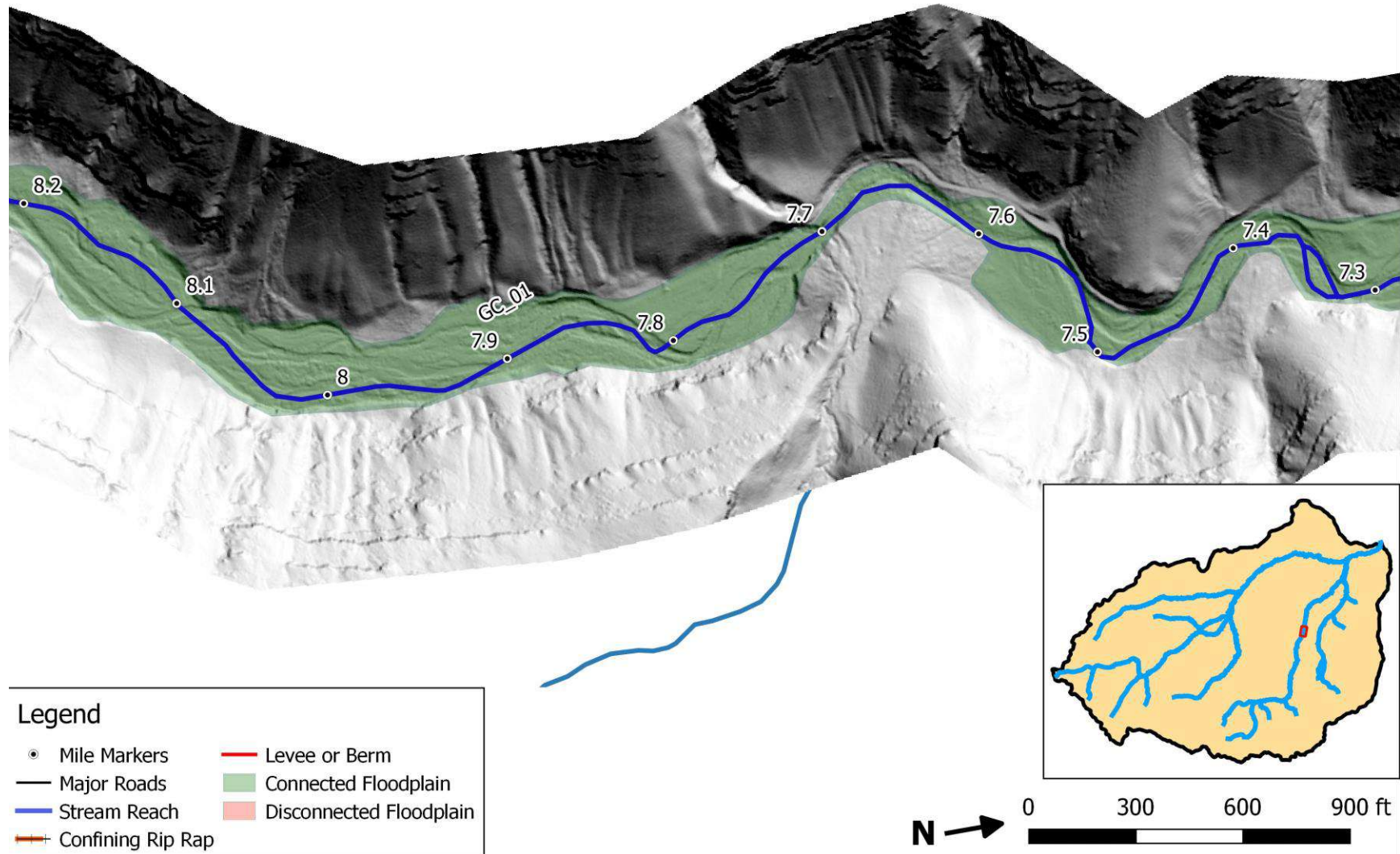
Legend

- |                     |                           |
|---------------------|---------------------------|
| • Mile Markers      | — Levee or Berm           |
| — Major Roads       | — Connected Floodplain    |
| — Stream Reach      | — Disconnected Floodplain |
| — Confining Rip Rap |                           |

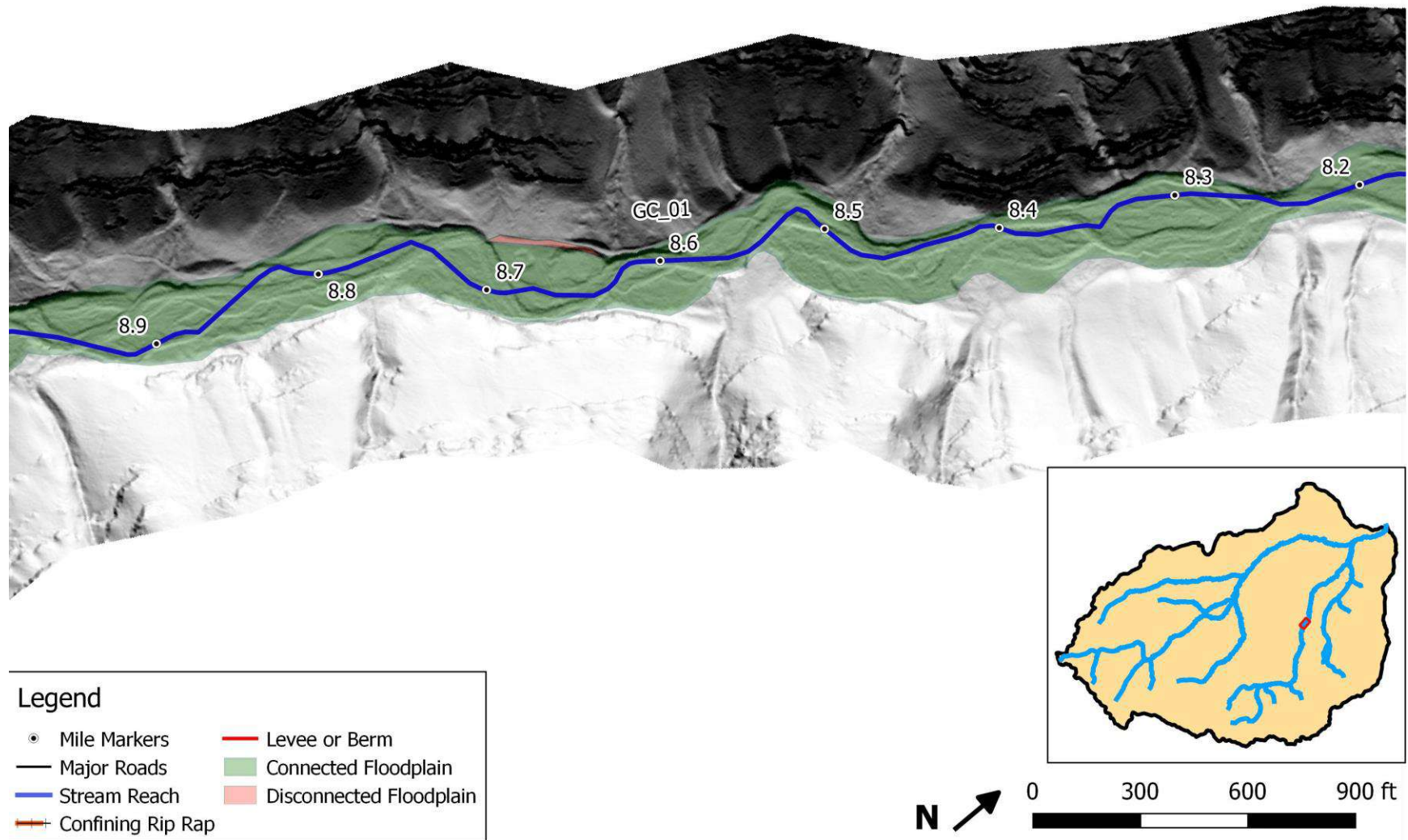




George Creek  
Reach GC\_01  
River Mile 7.3 to 8.2

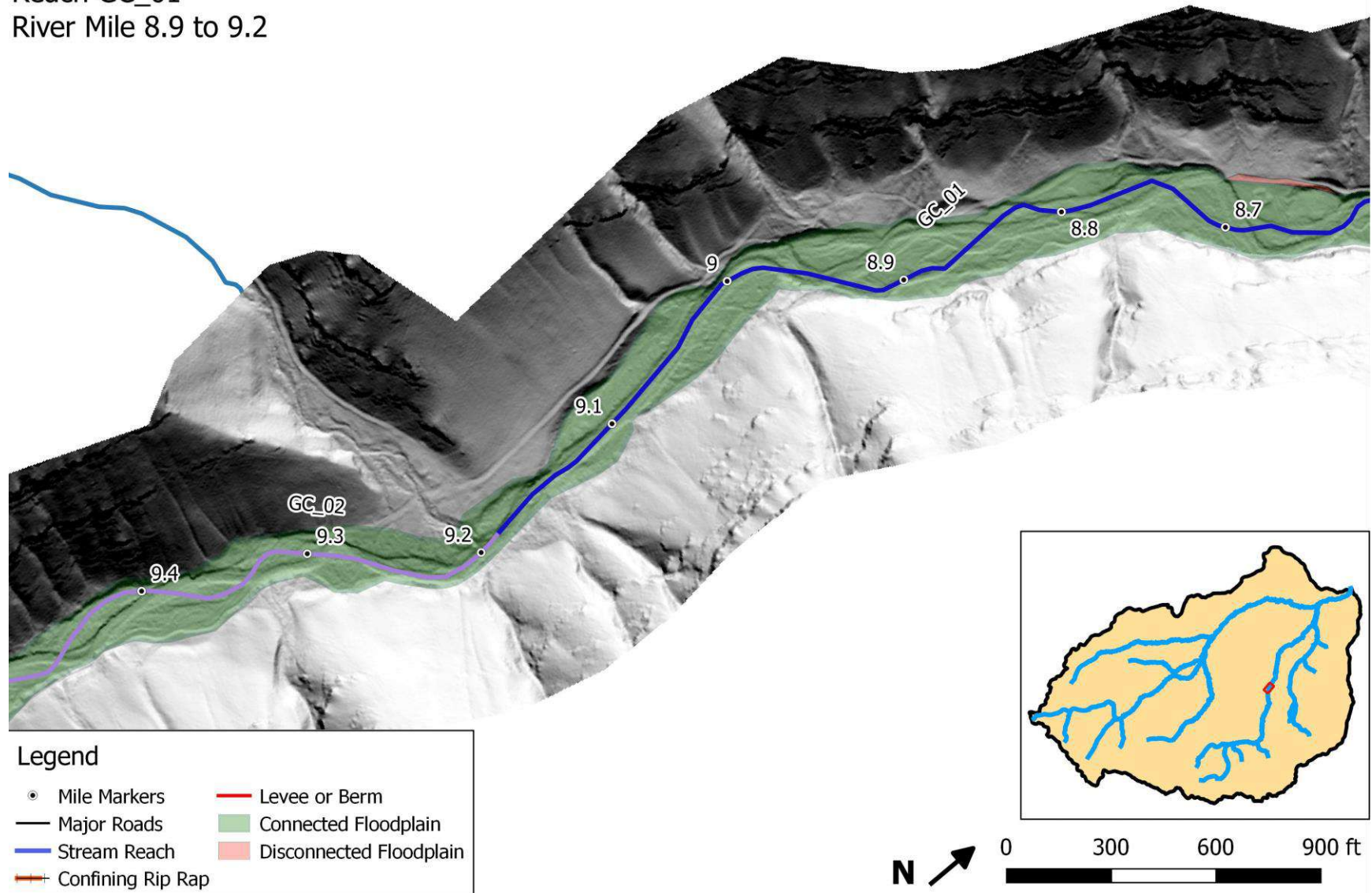


George Creek  
Reach GC\_01  
River Mile 8.2 to 8.9

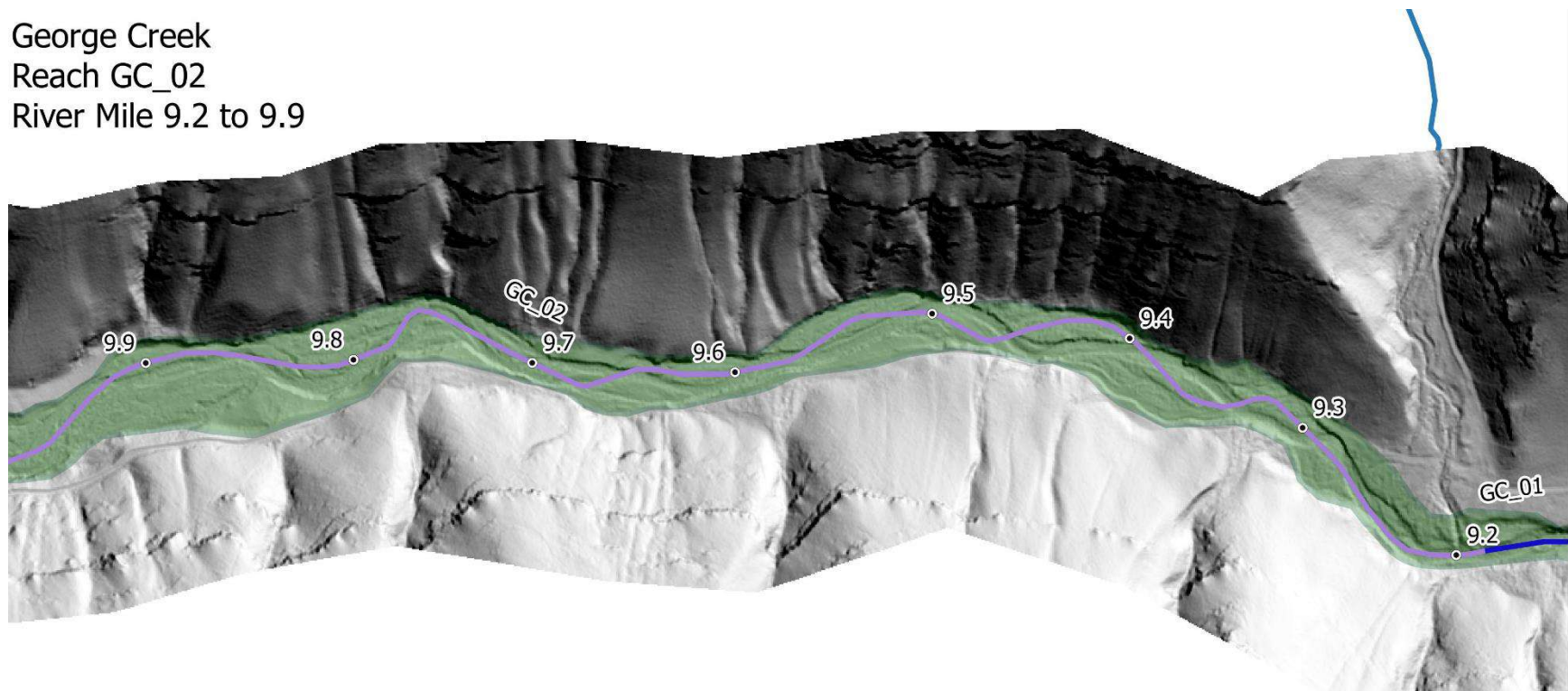




George Creek  
Reach GC\_01  
River Mile 8.9 to 9.2

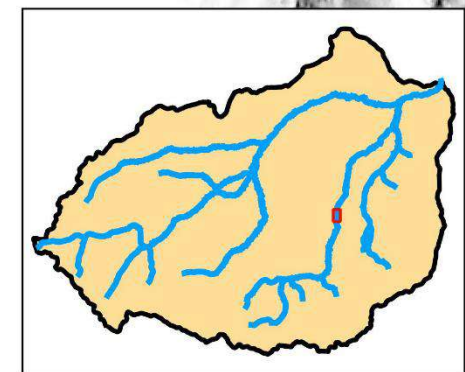


George Creek  
Reach GC\_02  
River Mile 9.2 to 9.9



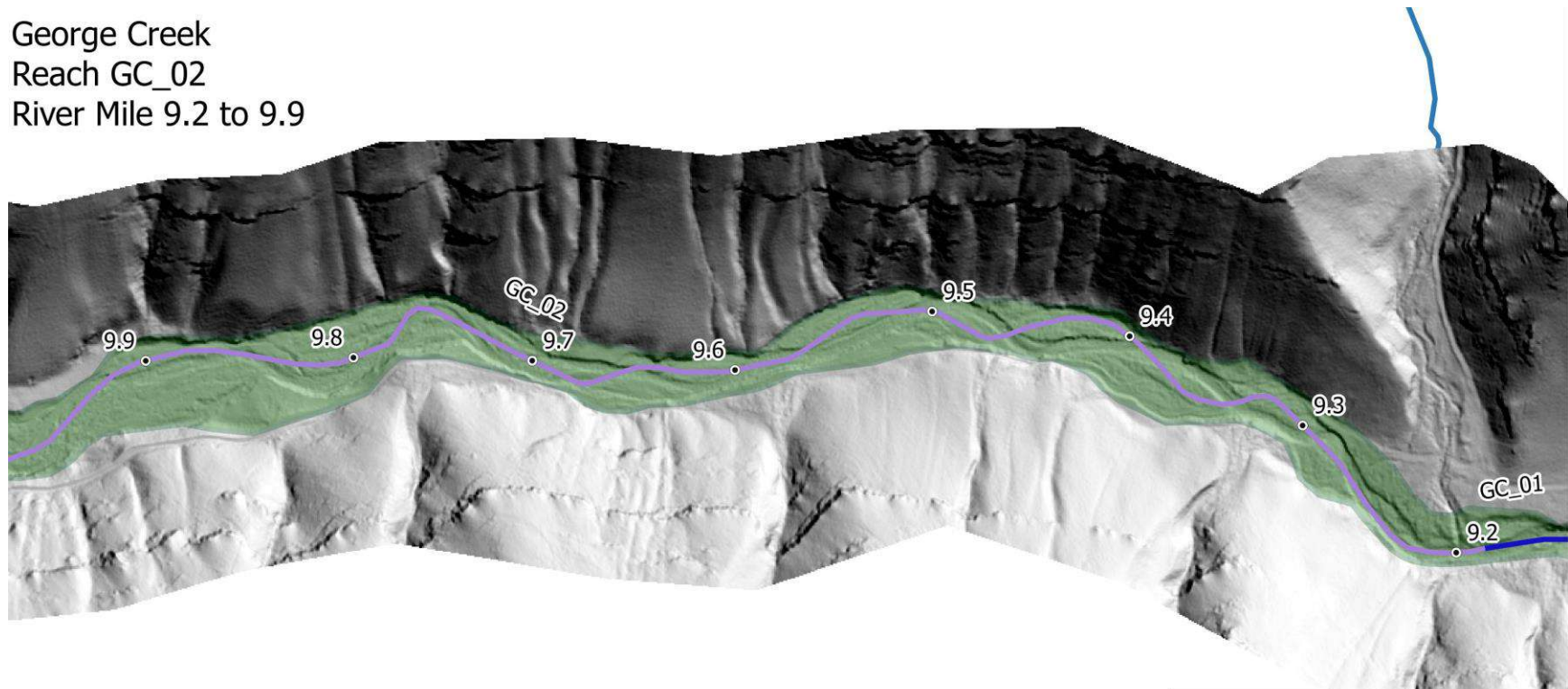
Legend

- Mile Markers
- Major Roads
- Stream Reach
- Confining Rip Rap
- Levee or Berm
- Connected Floodplain
- Disconnected Floodplain



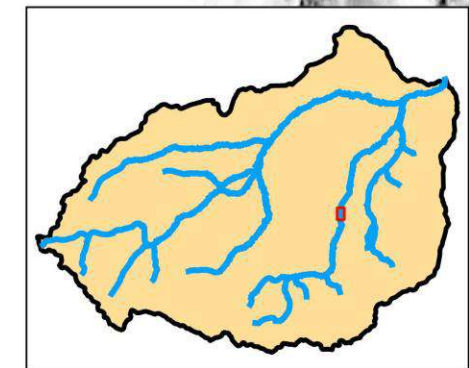


George Creek  
Reach GC\_02  
River Mile 9.2 to 9.9

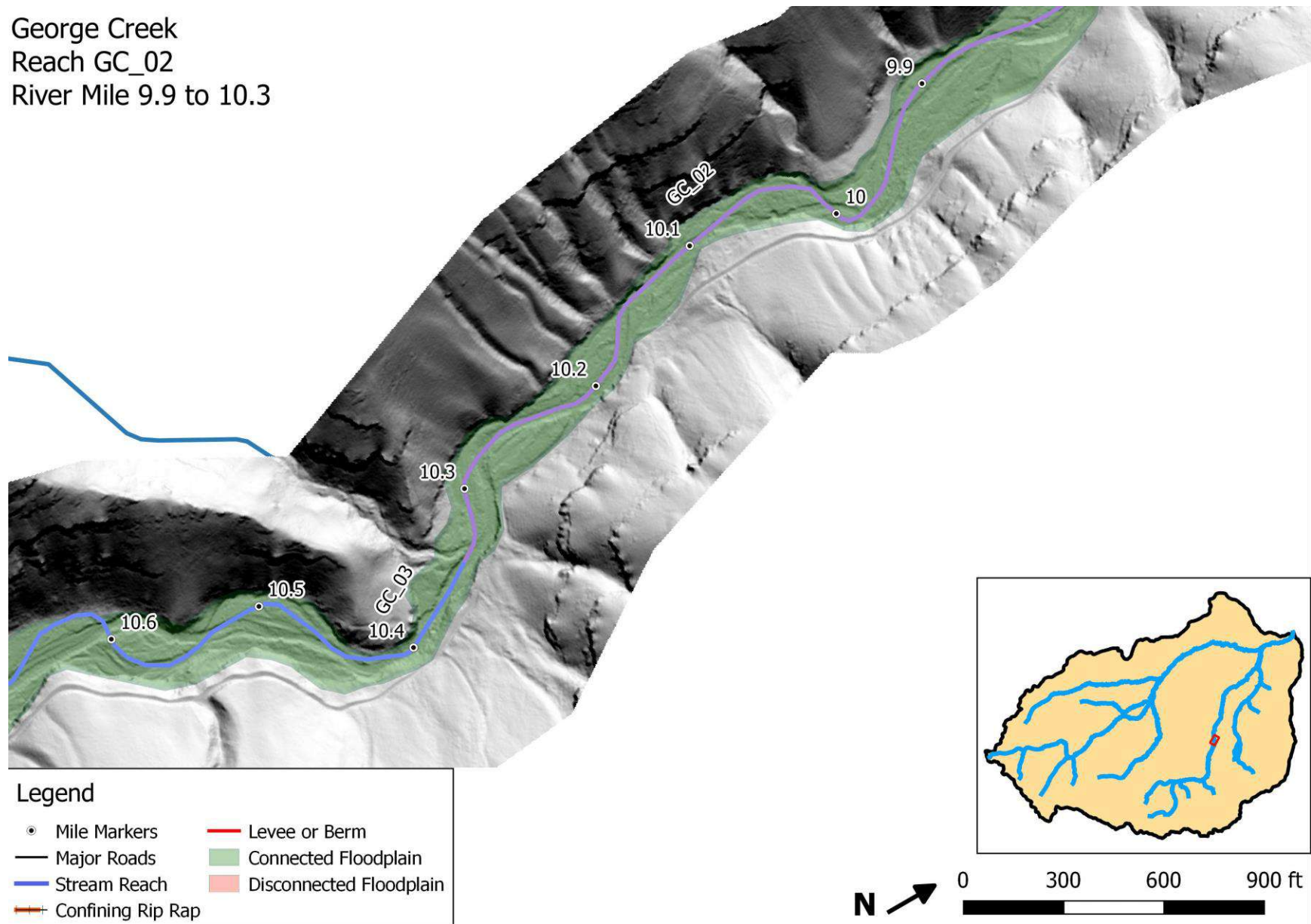


Legend

- Mile Markers
- Major Roads
- Stream Reach
- Confining Rip Rap
- Levee or Berm
- Connected Floodplain
- Disconnected Floodplain

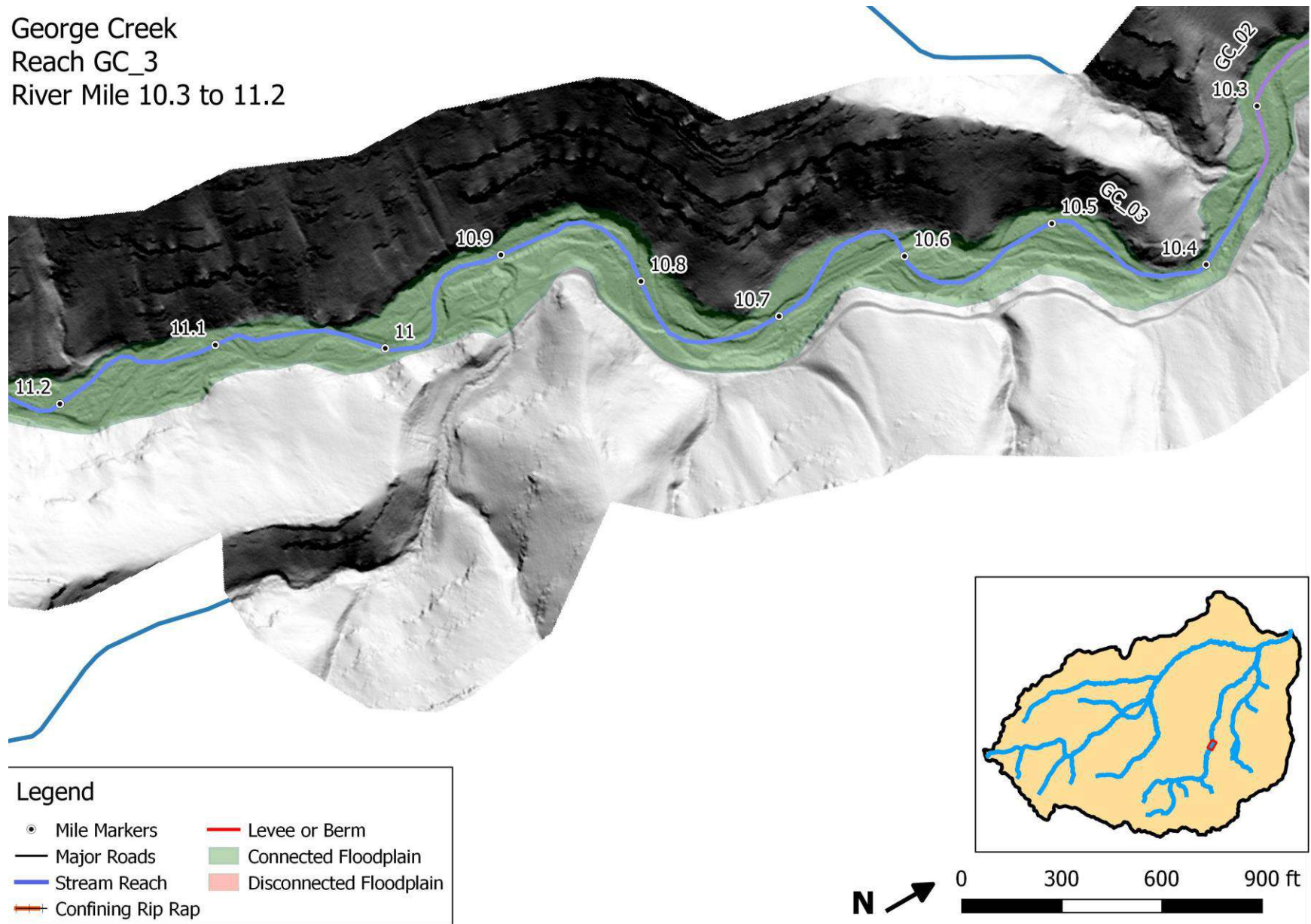


George Creek  
Reach GC\_02  
River Mile 9.9 to 10.3

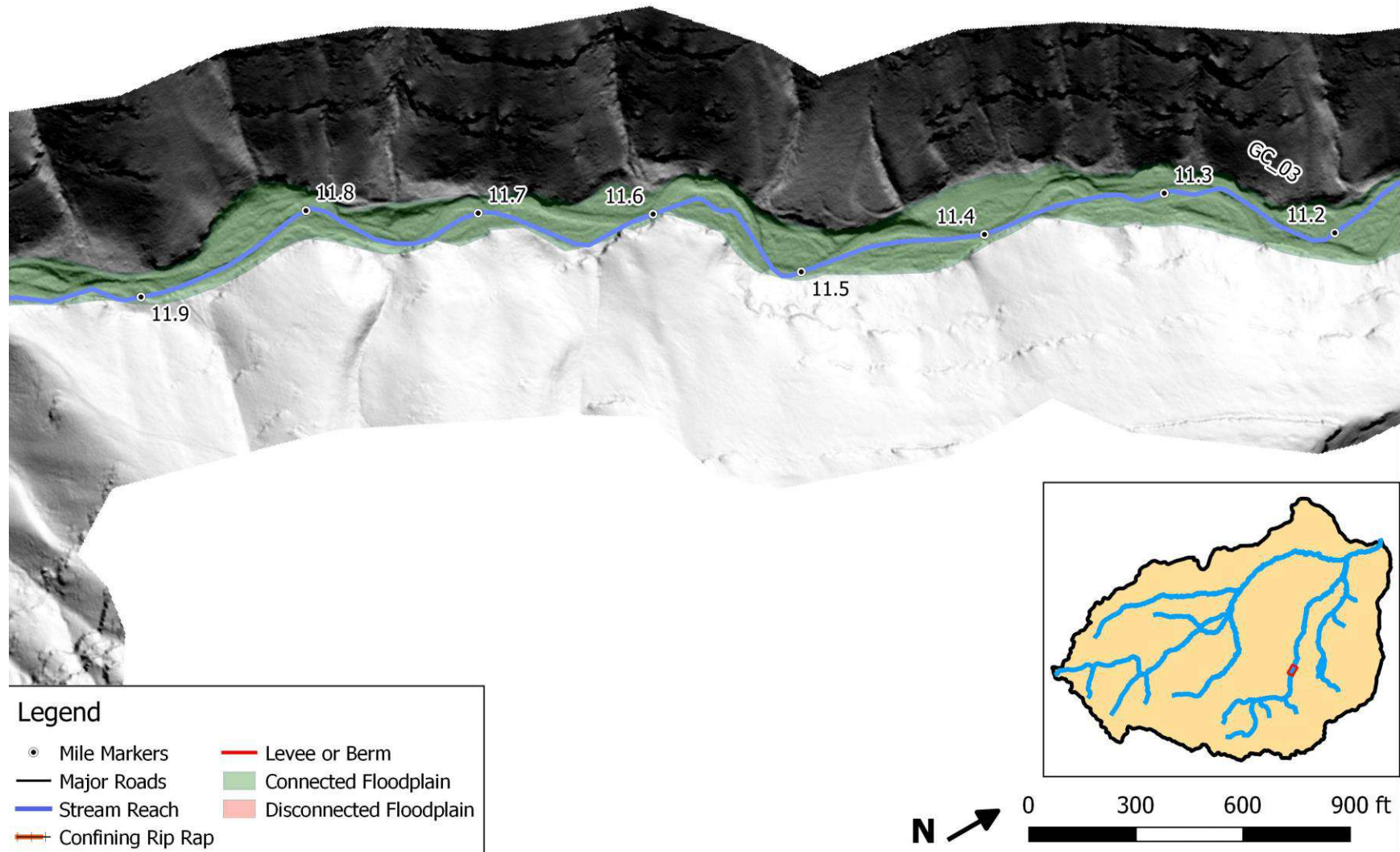




George Creek  
Reach GC\_3  
River Mile 10.3 to 11.2

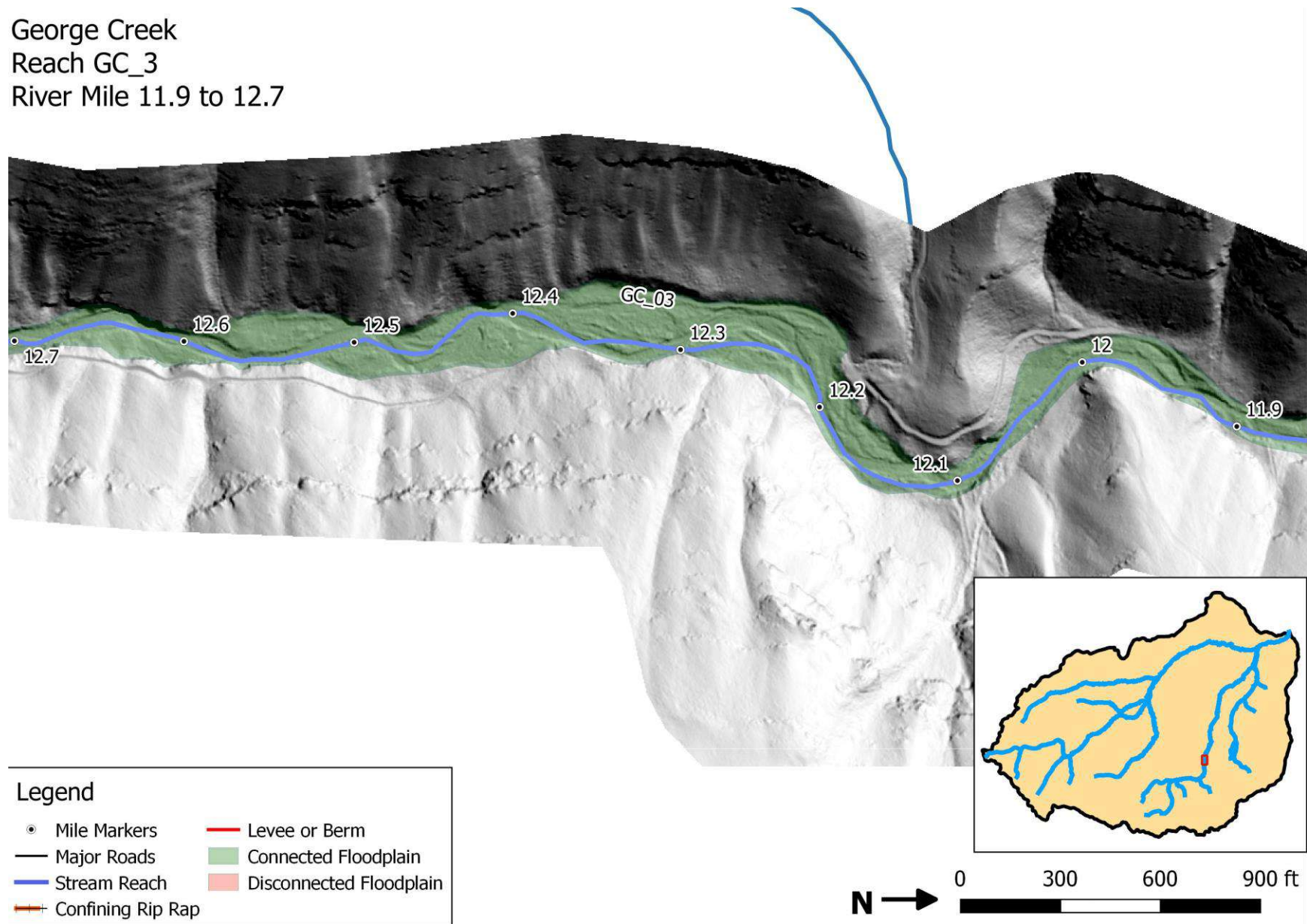


George Creek  
Reach GC\_3  
River Mile 11.2 to 11.9

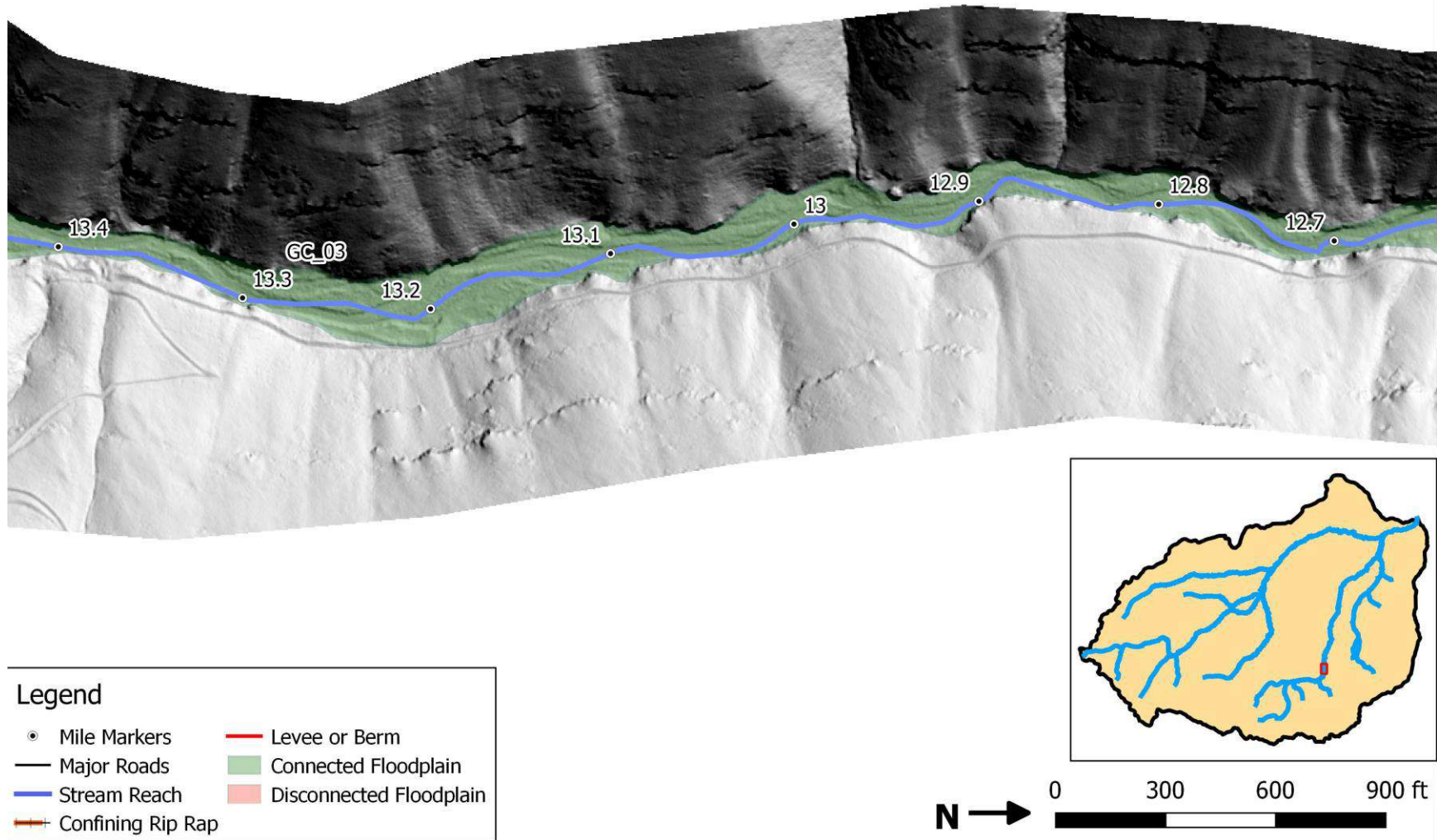




George Creek  
Reach GC\_3  
River Mile 11.9 to 12.7

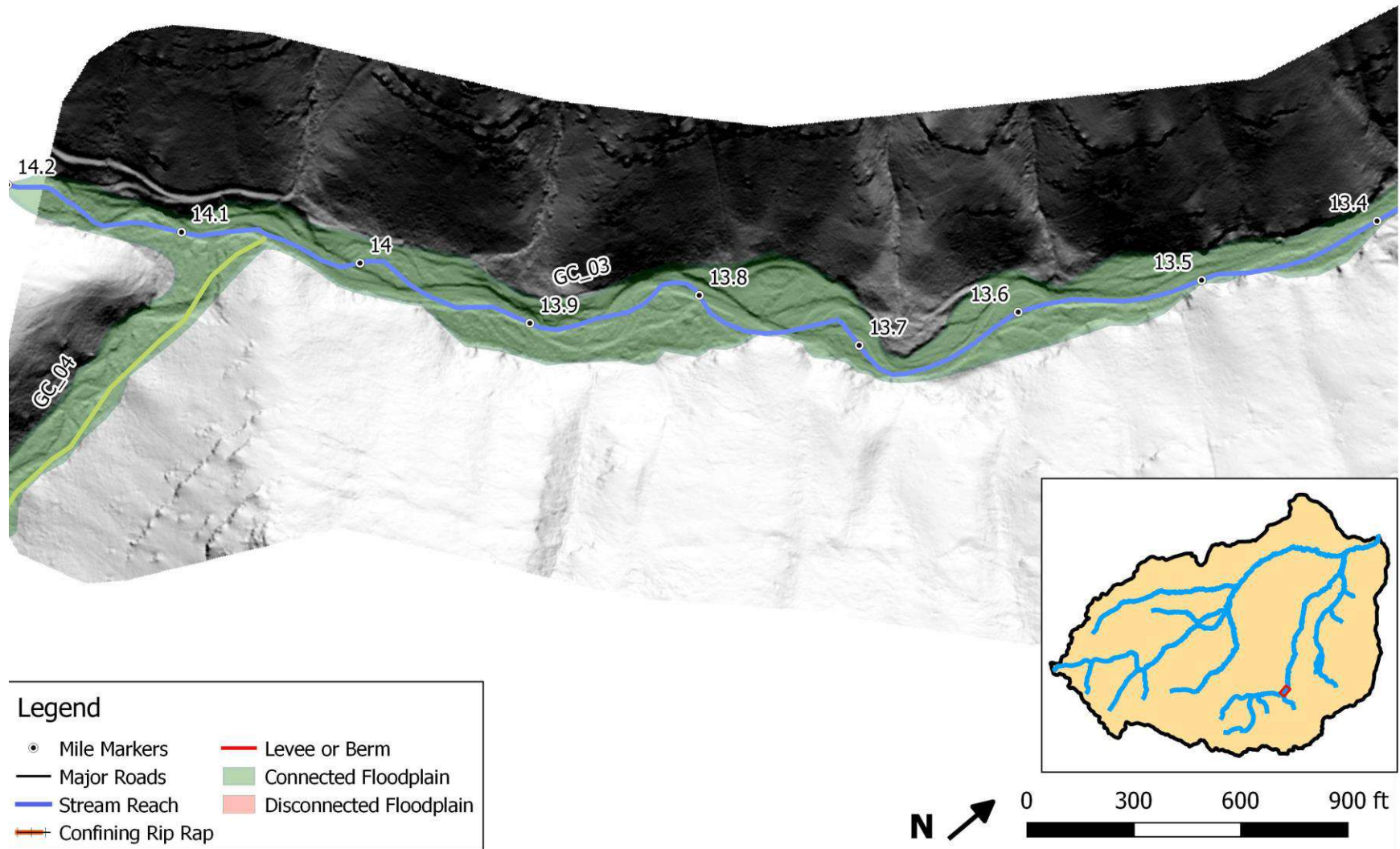


George Creek  
Reach GC\_3  
River Mile 12.7 to 13.4



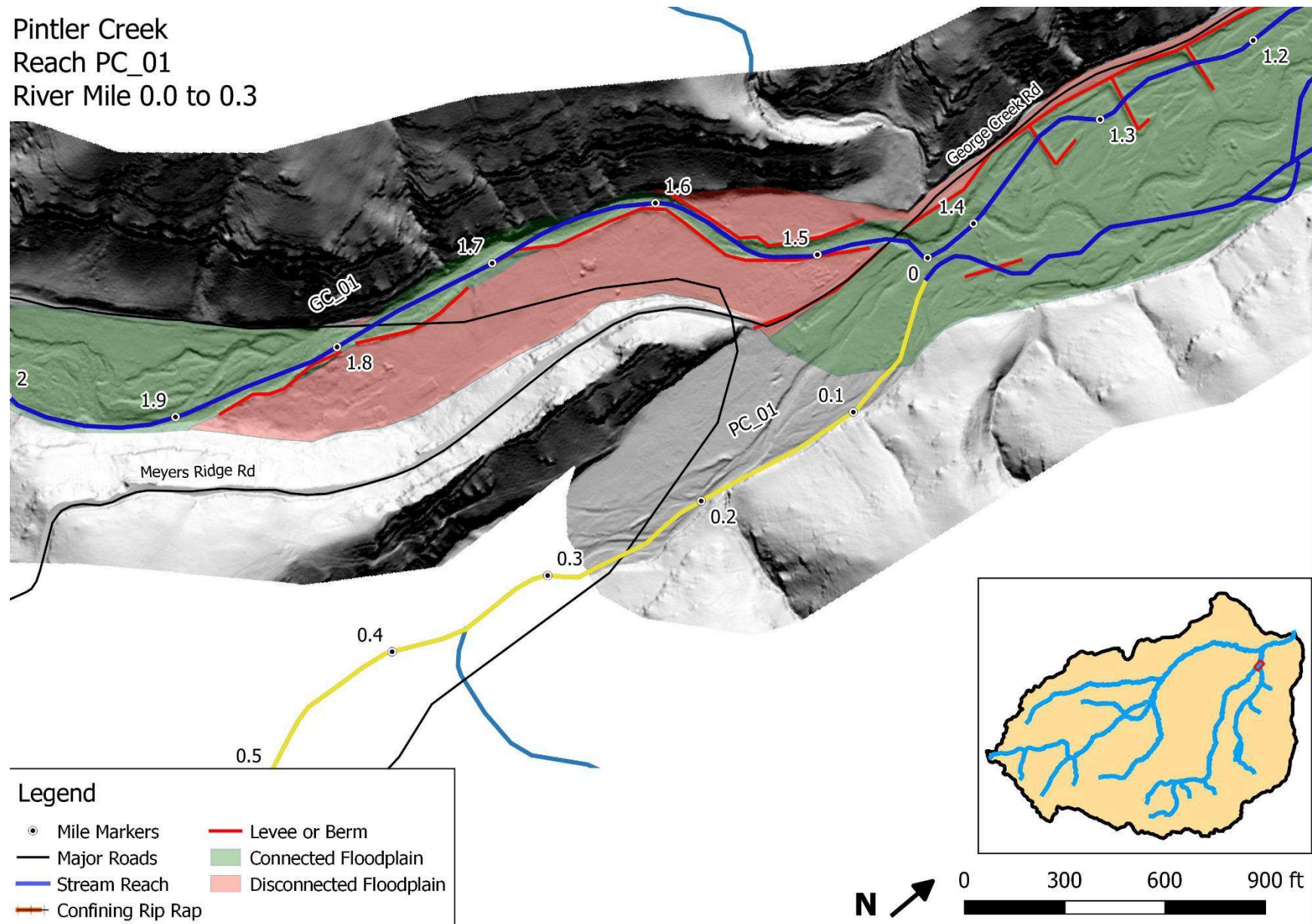


George Creek  
 Reach GC\_3  
 River Mile 13.4 to 14.2



### 3.2. PINTLER CREEK

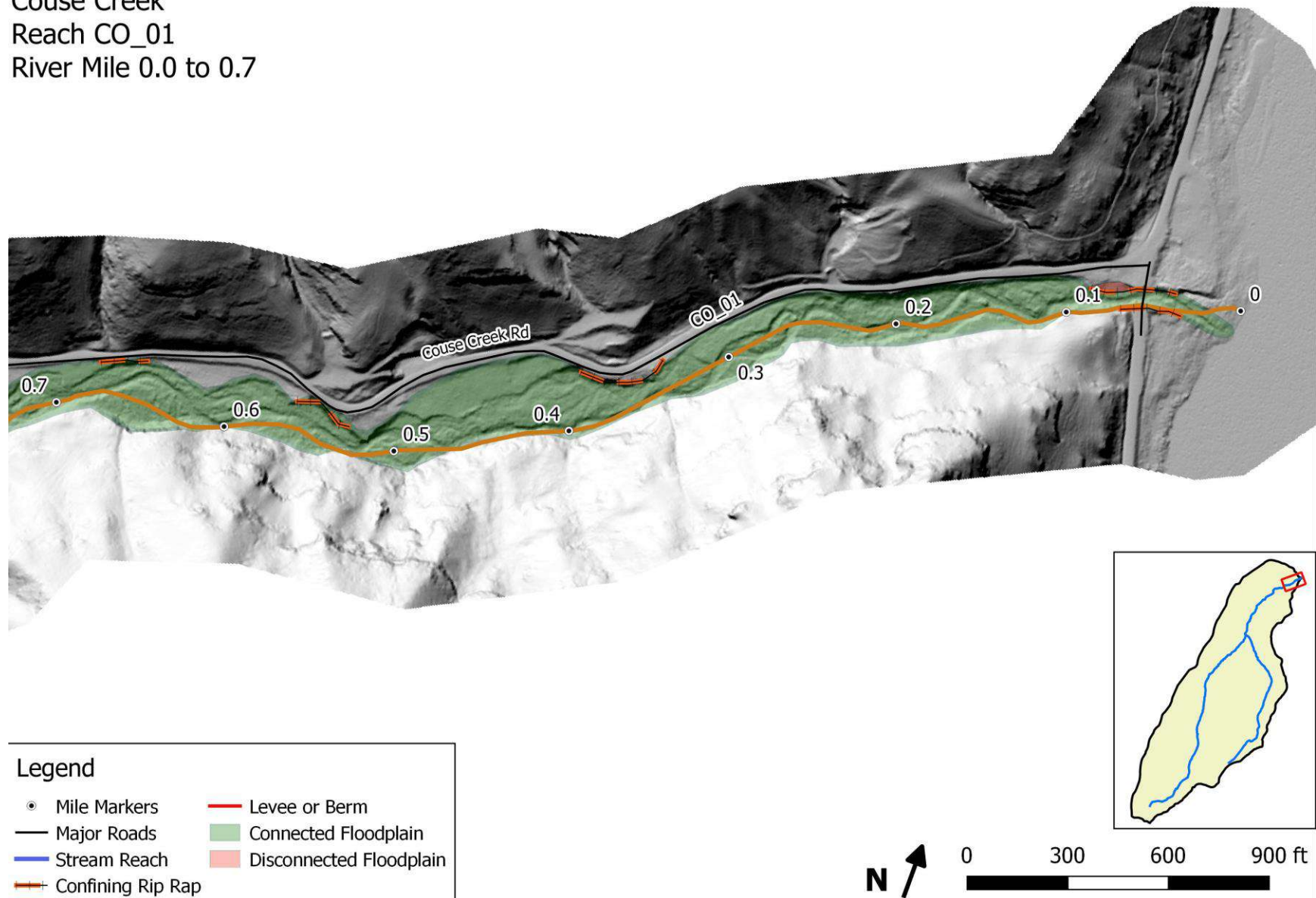
Pintler Creek  
Reach PC\_01  
River Mile 0.0 to 0.3



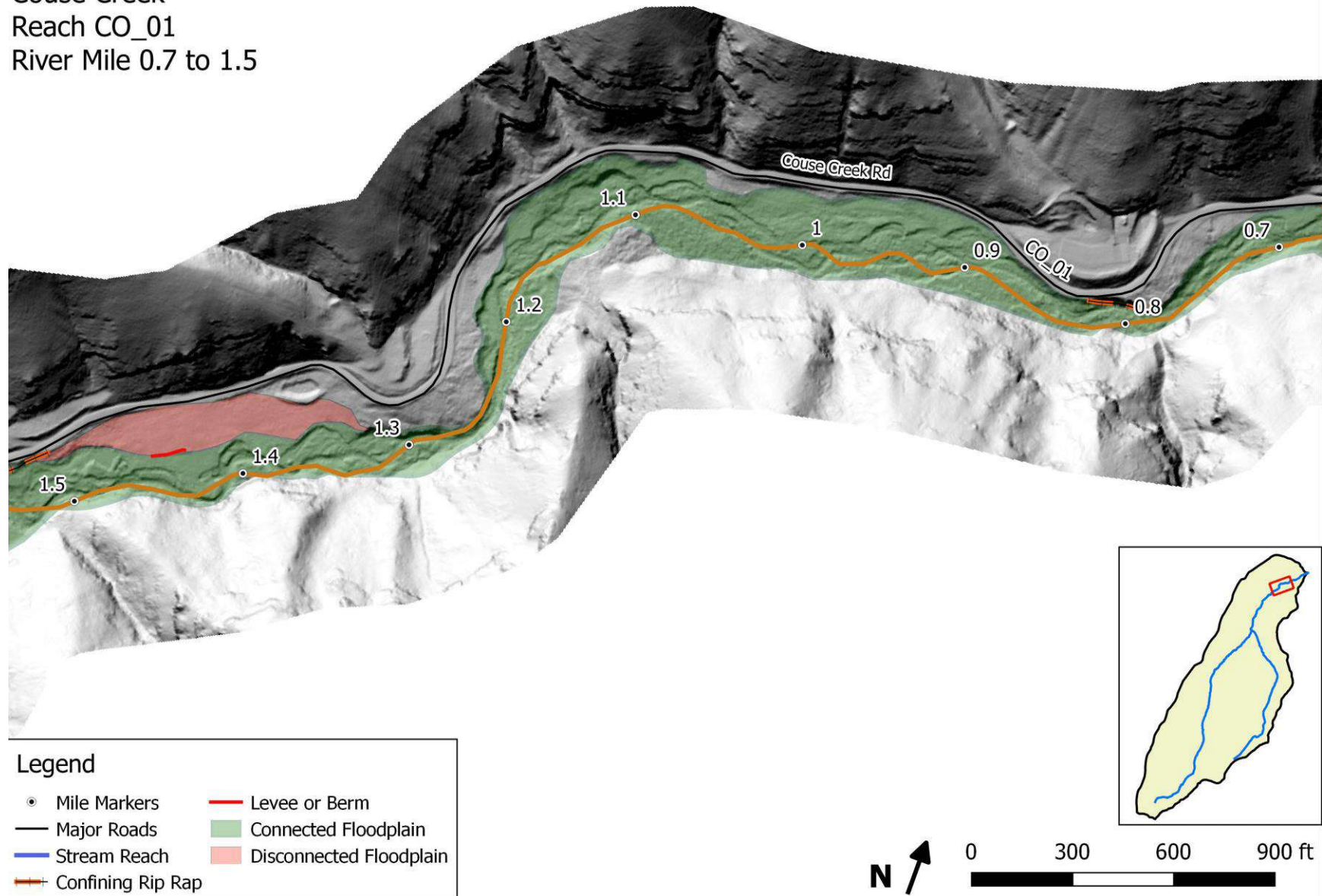


## 4. COUSE CREEK

Couse Creek  
Reach CO\_01  
River Mile 0.0 to 0.7

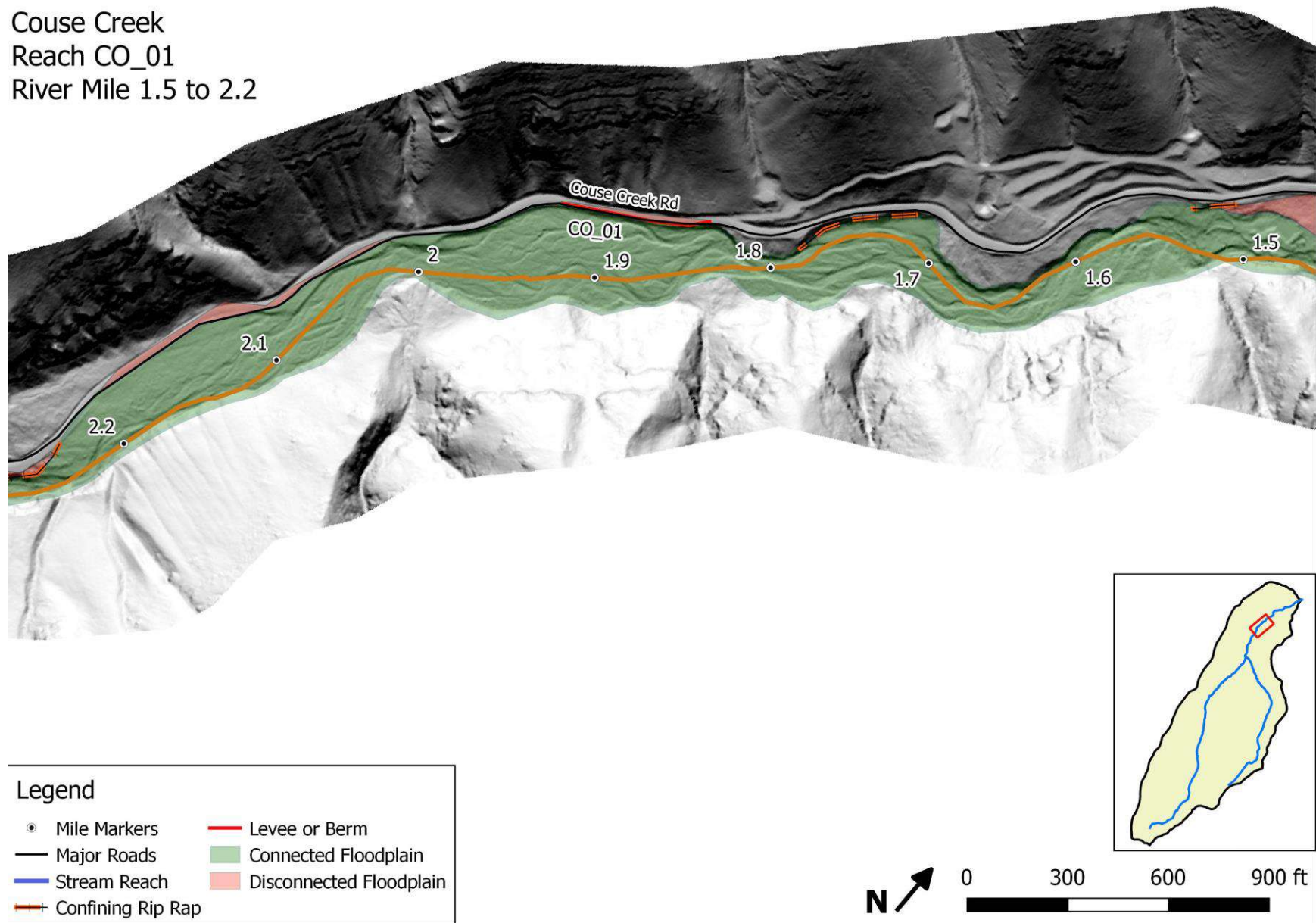


Couse Creek  
Reach CO\_01  
River Mile 0.7 to 1.5

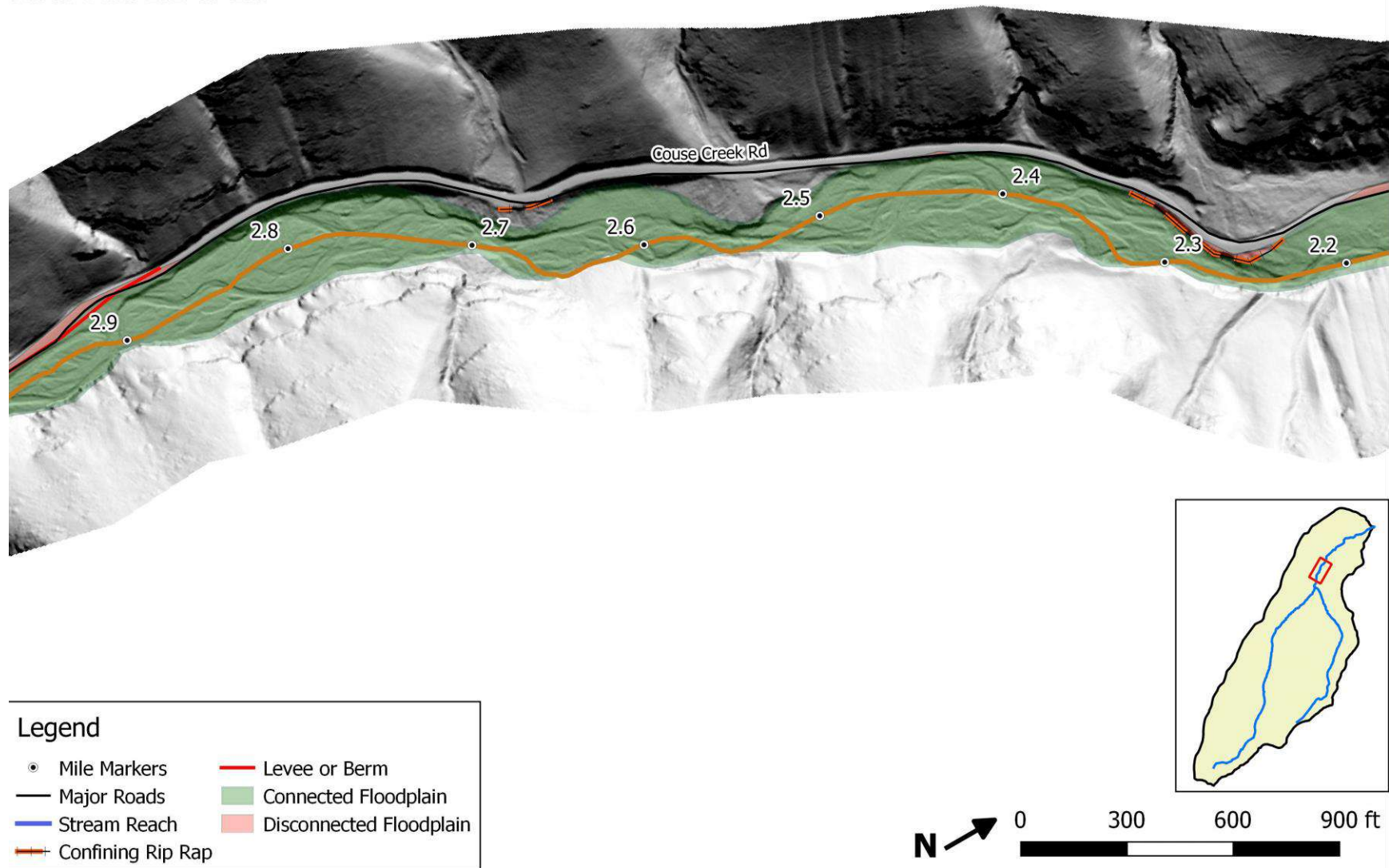




Couse Creek  
Reach CO\_01  
River Mile 1.5 to 2.2

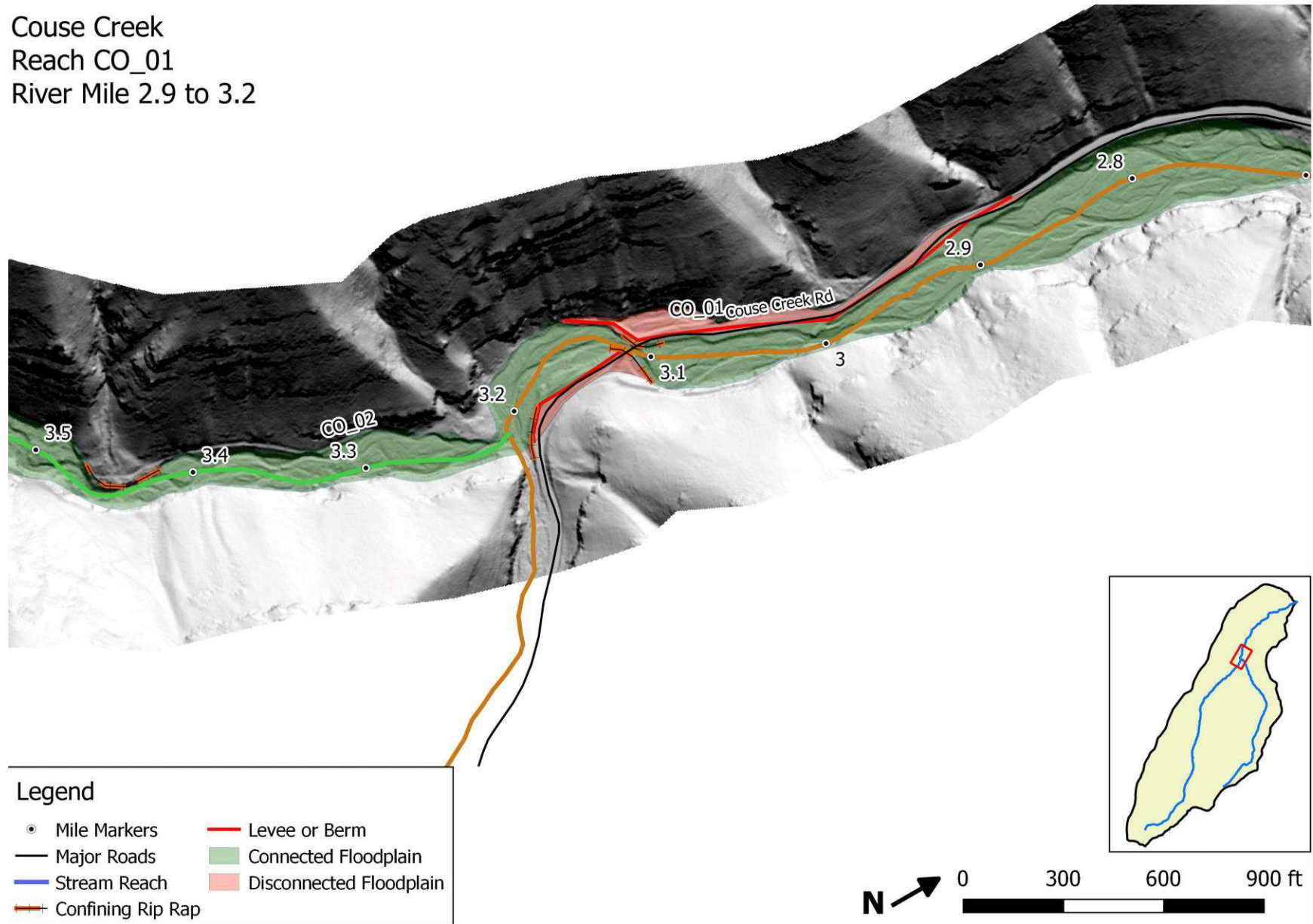


Couse Creek  
Reach CO\_01  
River Mile 2.2 to 2.9

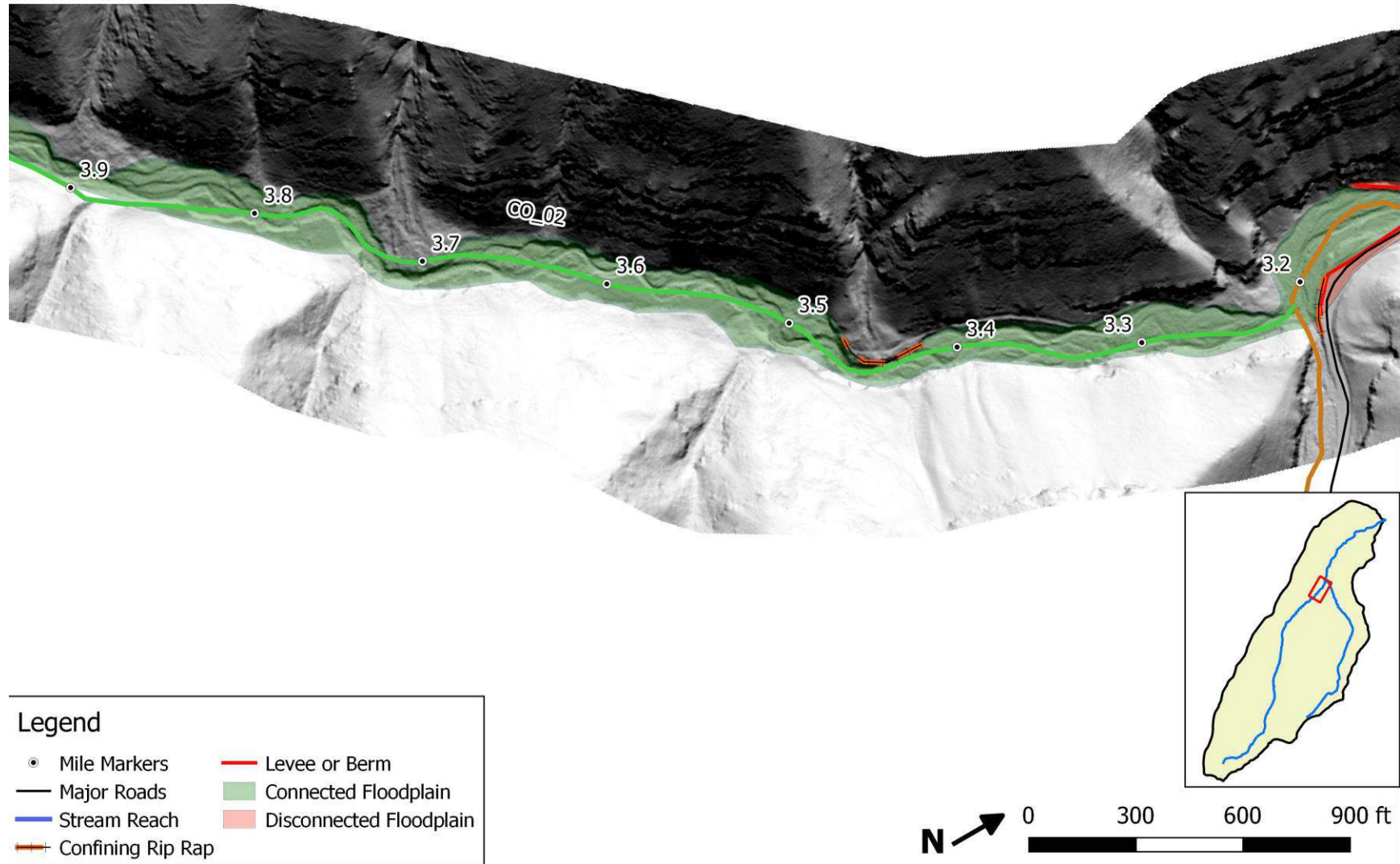




Couse Creek  
Reach CO\_01  
River Mile 2.9 to 3.2

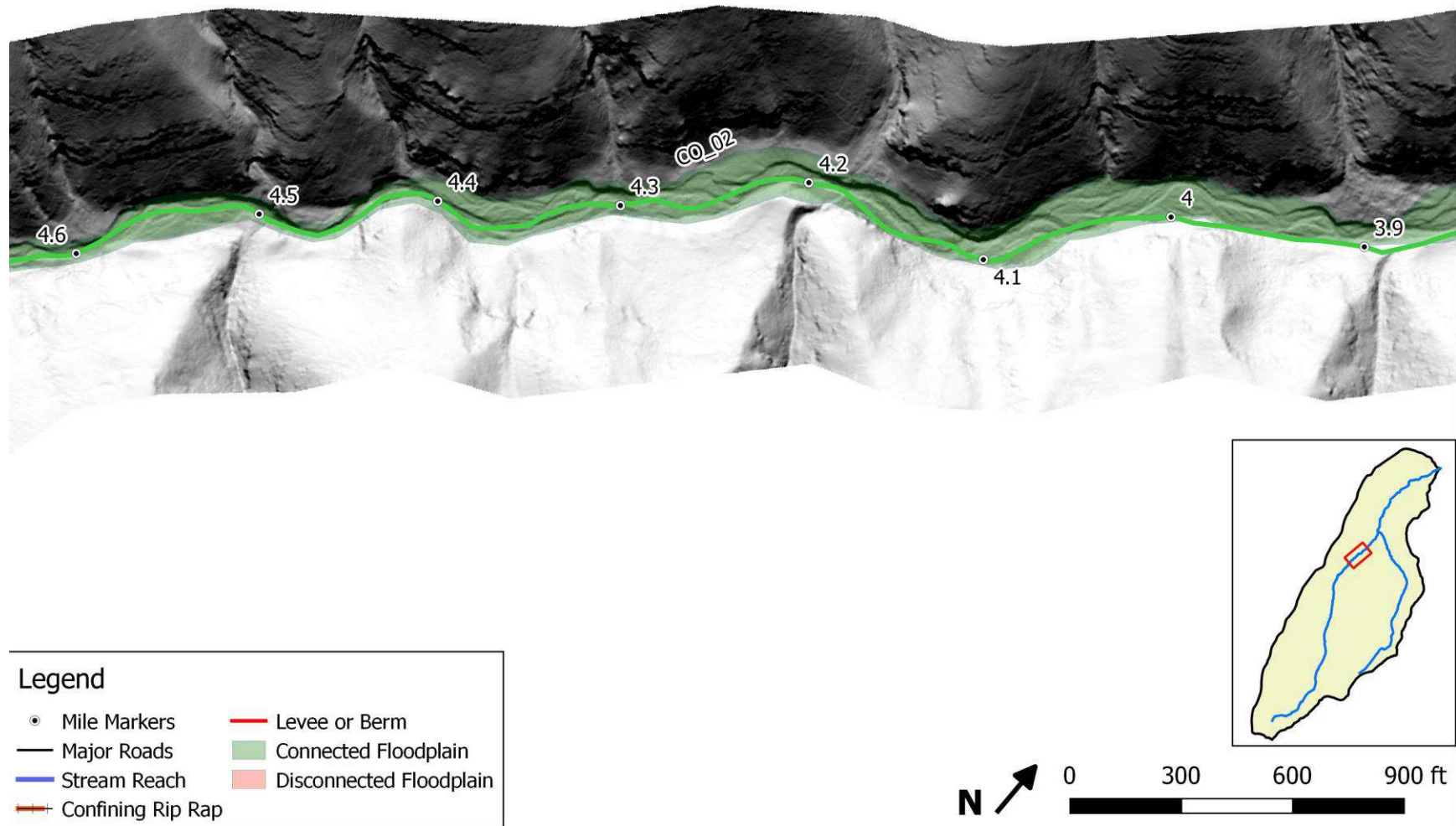


Couse Creek  
Reach CO\_02  
River Mile 3.2 to 3.9

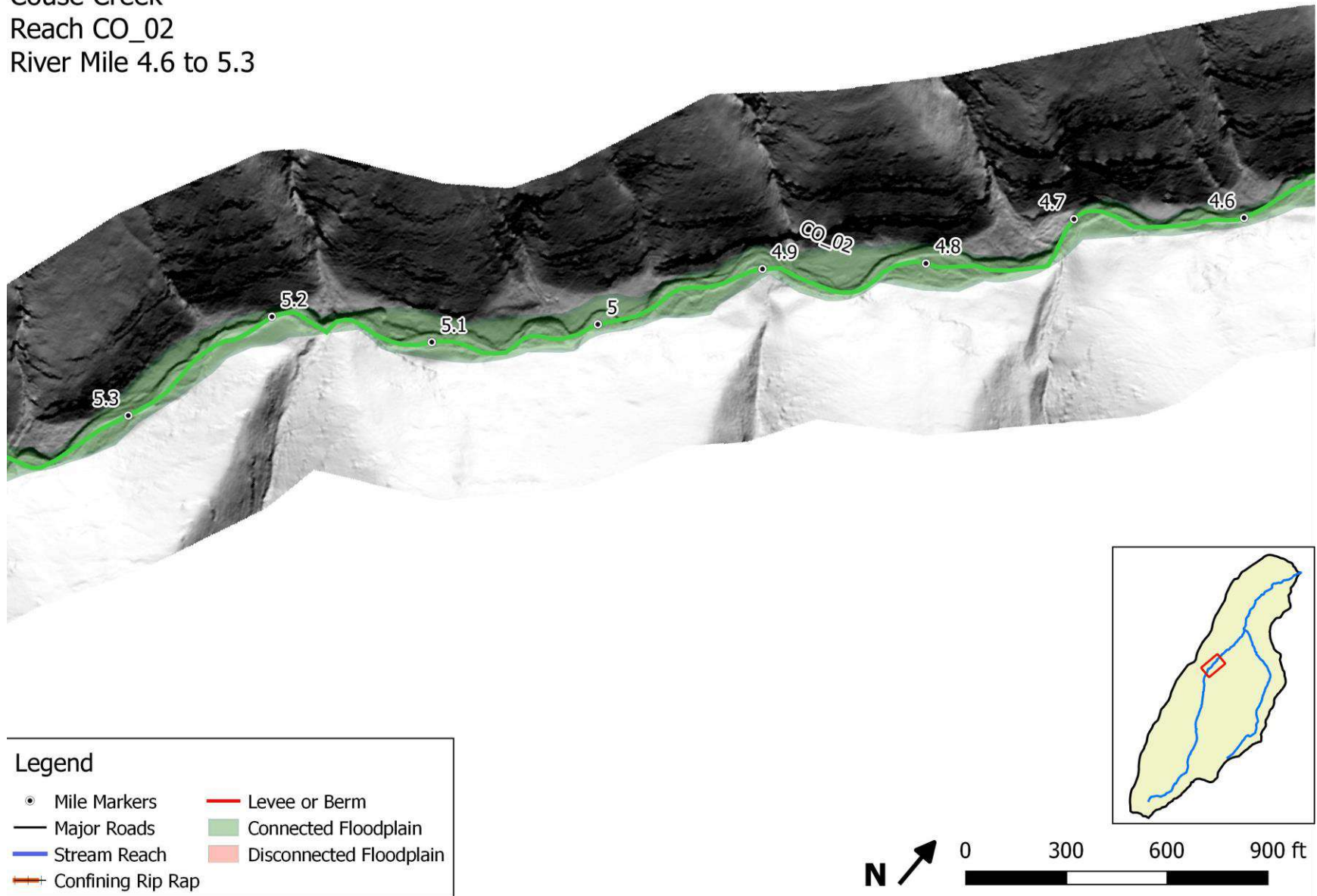




Couse Creek  
Reach CO\_02  
River Mile 3.9 to 4.6

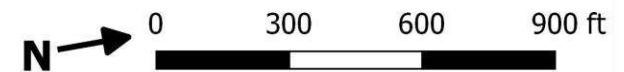
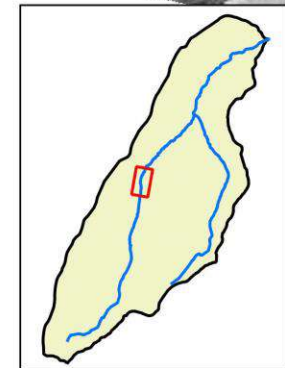
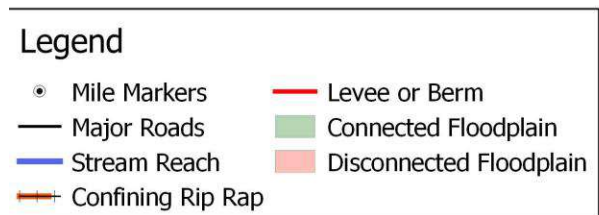
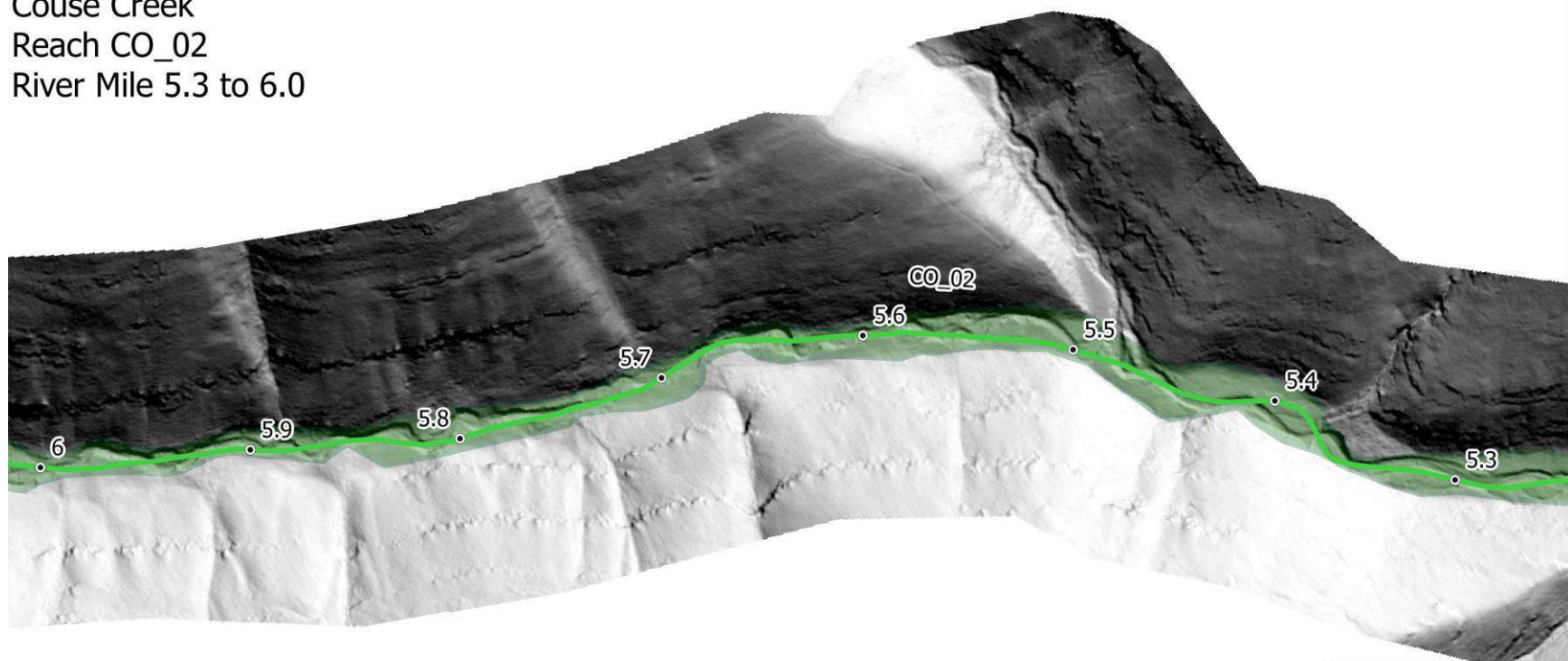


Couse Creek  
 Reach CO\_02  
 River Mile 4.6 to 5.3

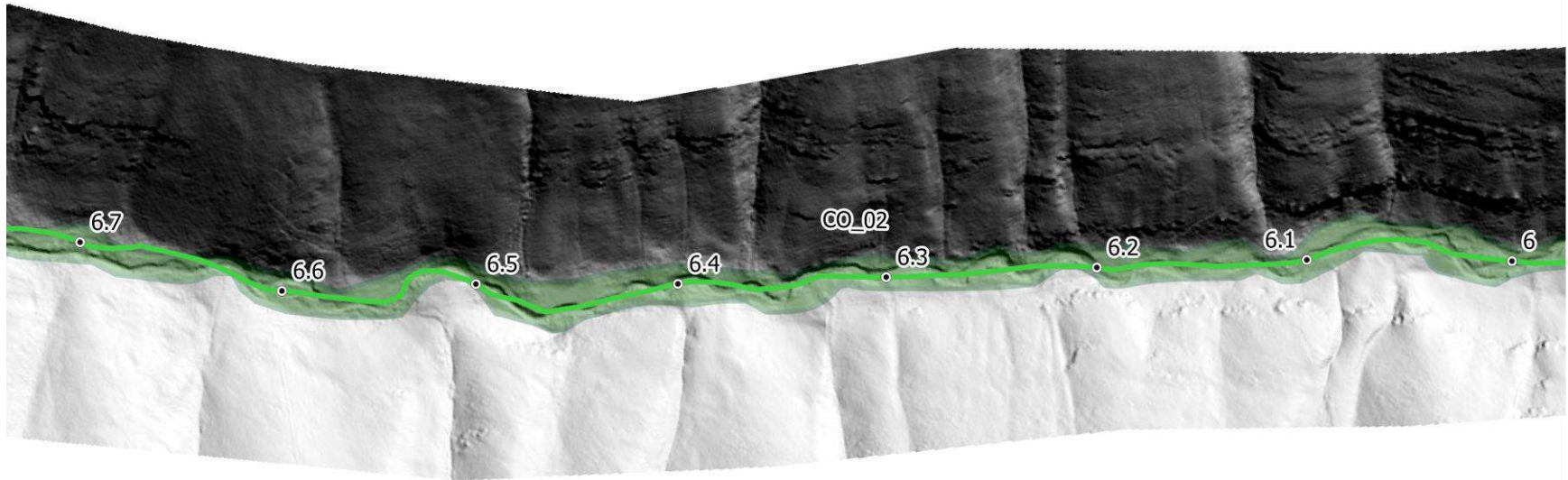




Couse Creek  
Reach CO\_02  
River Mile 5.3 to 6.0

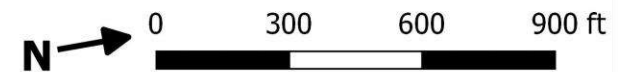
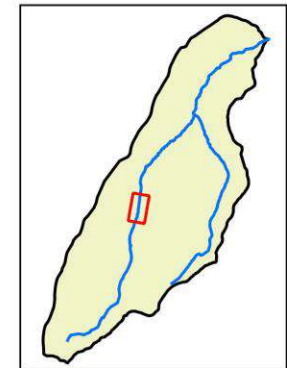


Couse Creek  
Reach CO\_02  
River Mile 6.0 to 6.7



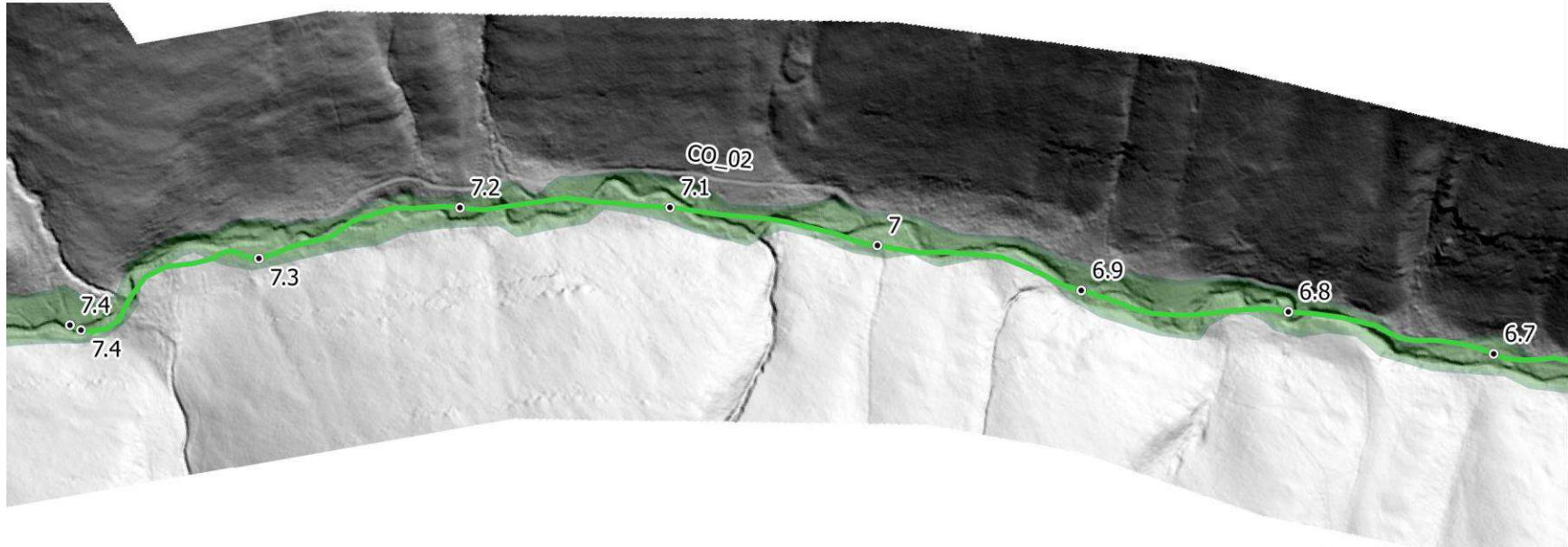
Legend

- |                     |                           |
|---------------------|---------------------------|
| • Mile Markers      | — Levee or Berm           |
| — Major Roads       | — Connected Floodplain    |
| — Stream Reach      | — Disconnected Floodplain |
| — Confining Rip Rap |                           |



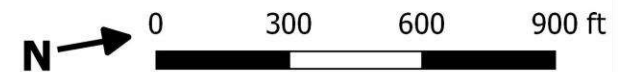
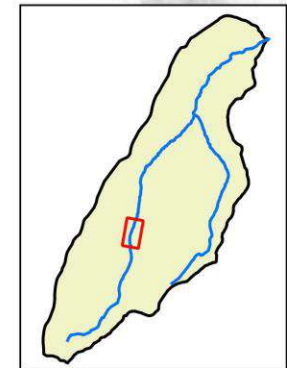


Couse Creek  
 Reach CO\_02  
 River Mile 6.7 to 7.4

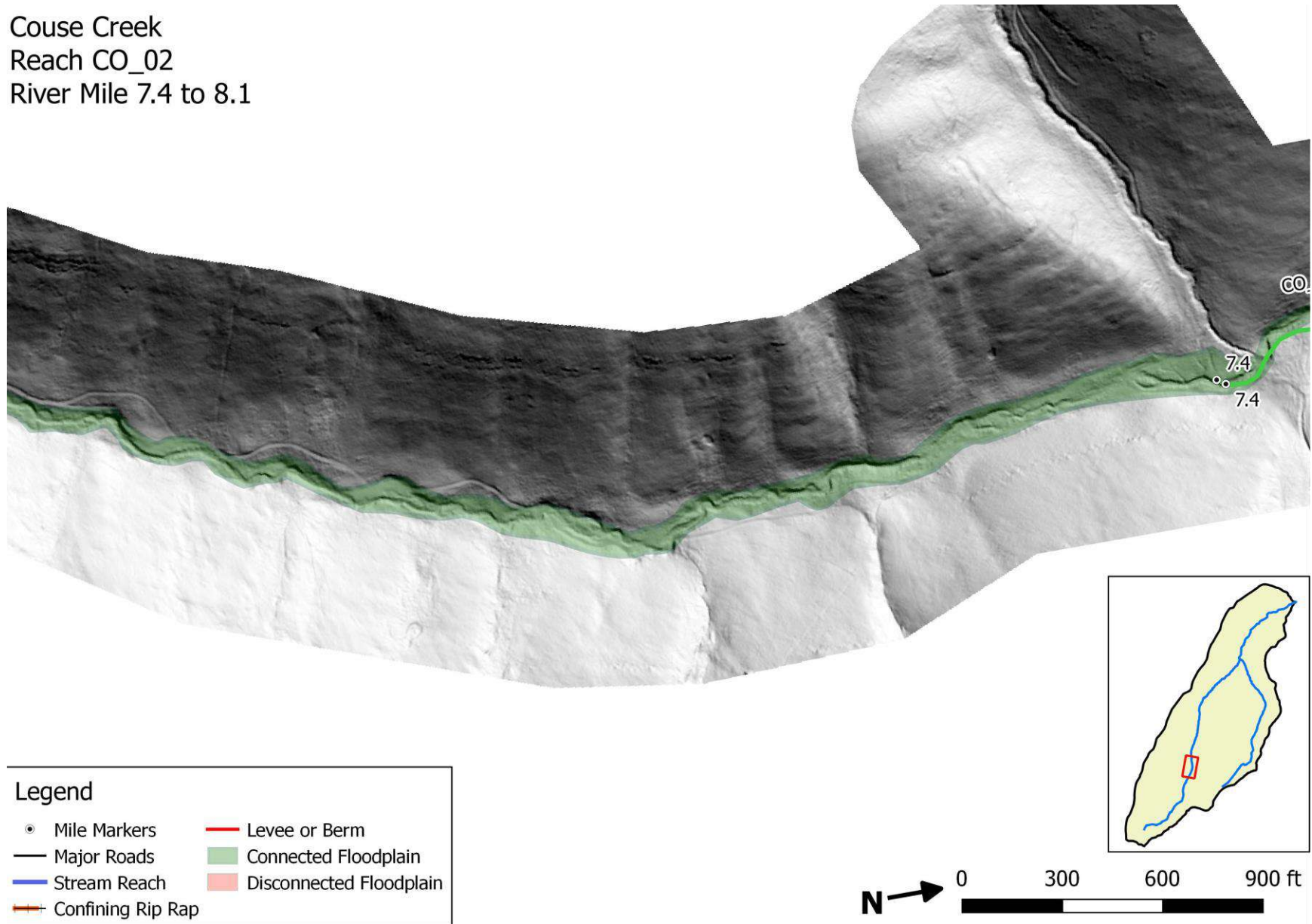


Legend

- |                     |                           |
|---------------------|---------------------------|
| • Mile Markers      | — Levee or Berm           |
| — Major Roads       | ■ Connected Floodplain    |
| — Stream Reach      | ■ Disconnected Floodplain |
| — Confining Rip Rap |                           |

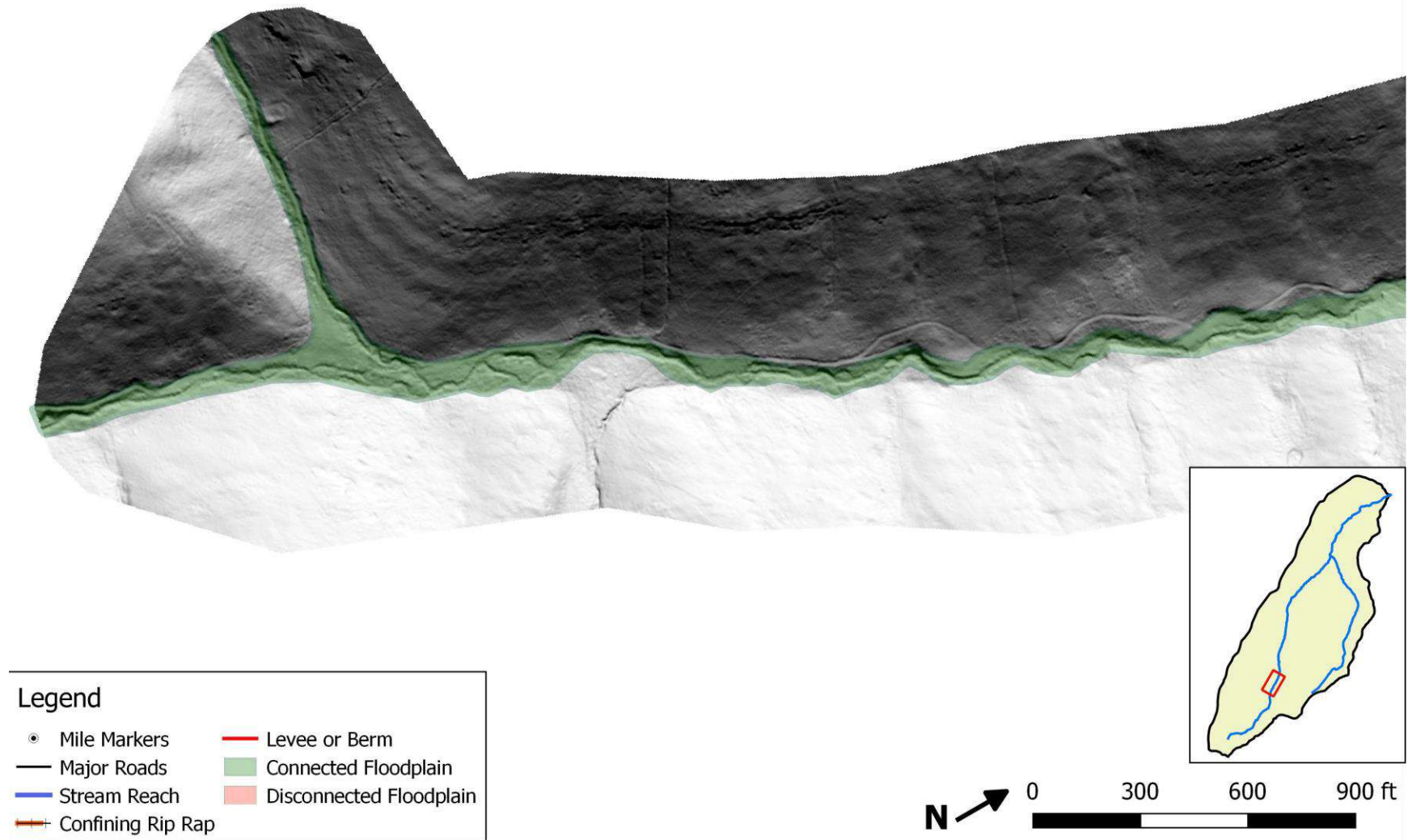


Couse Creek  
 Reach CO\_02  
 River Mile 7.4 to 8.1



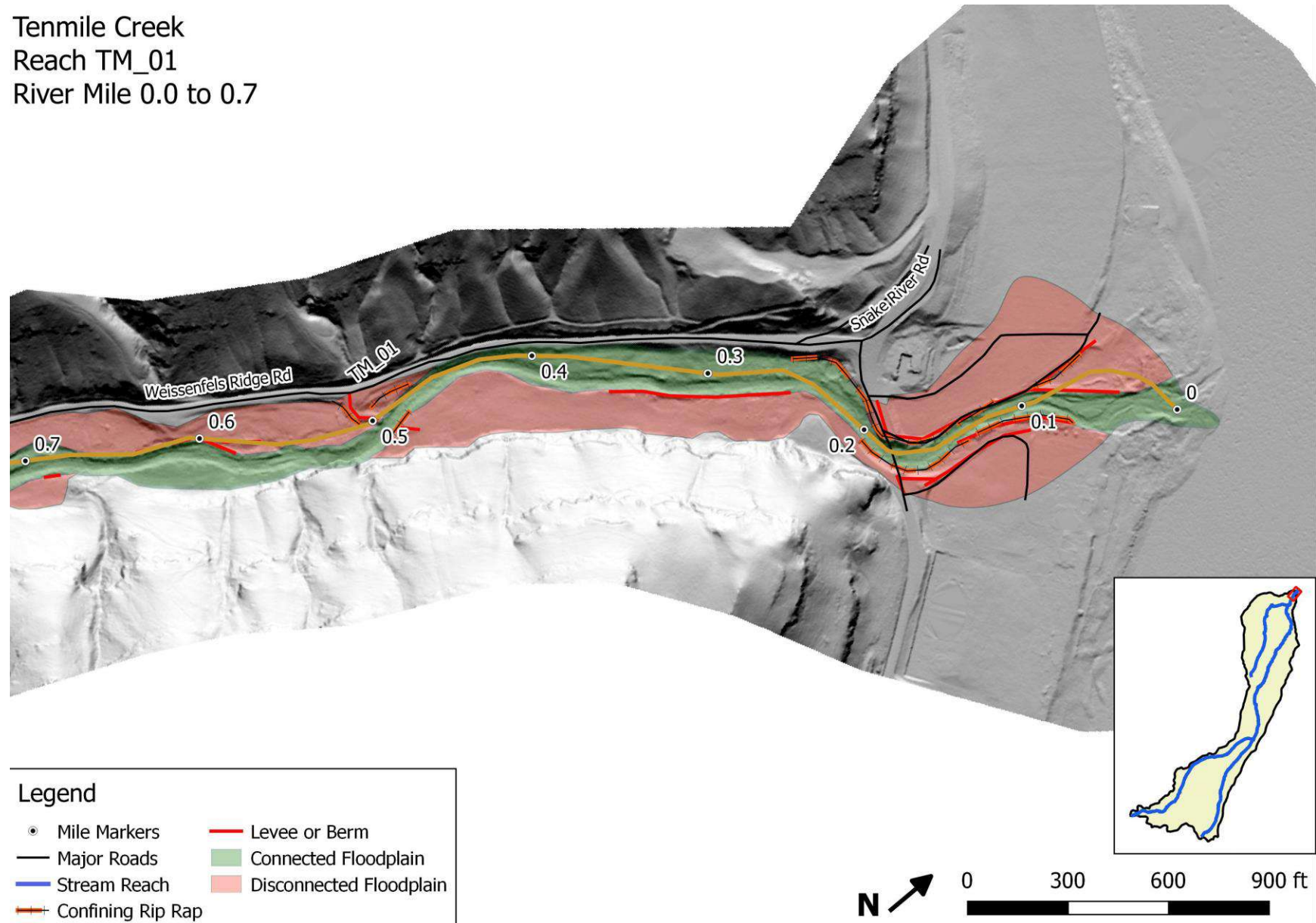


Couse Creek  
Reach CO\_02  
River Mile 8.1 to 8.8



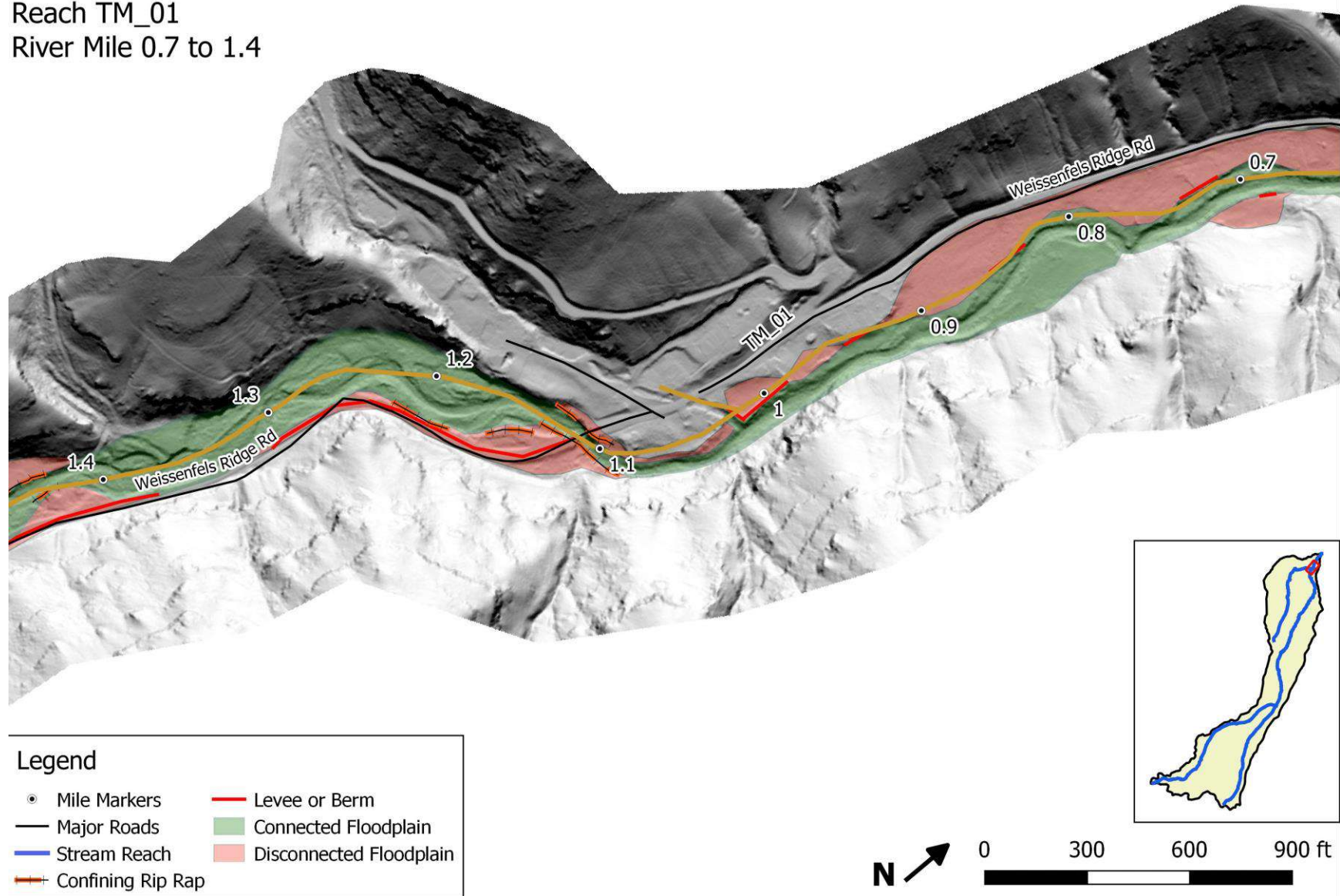
## 5. TENMILE

Tenmile Creek  
Reach TM\_01  
River Mile 0.0 to 0.7

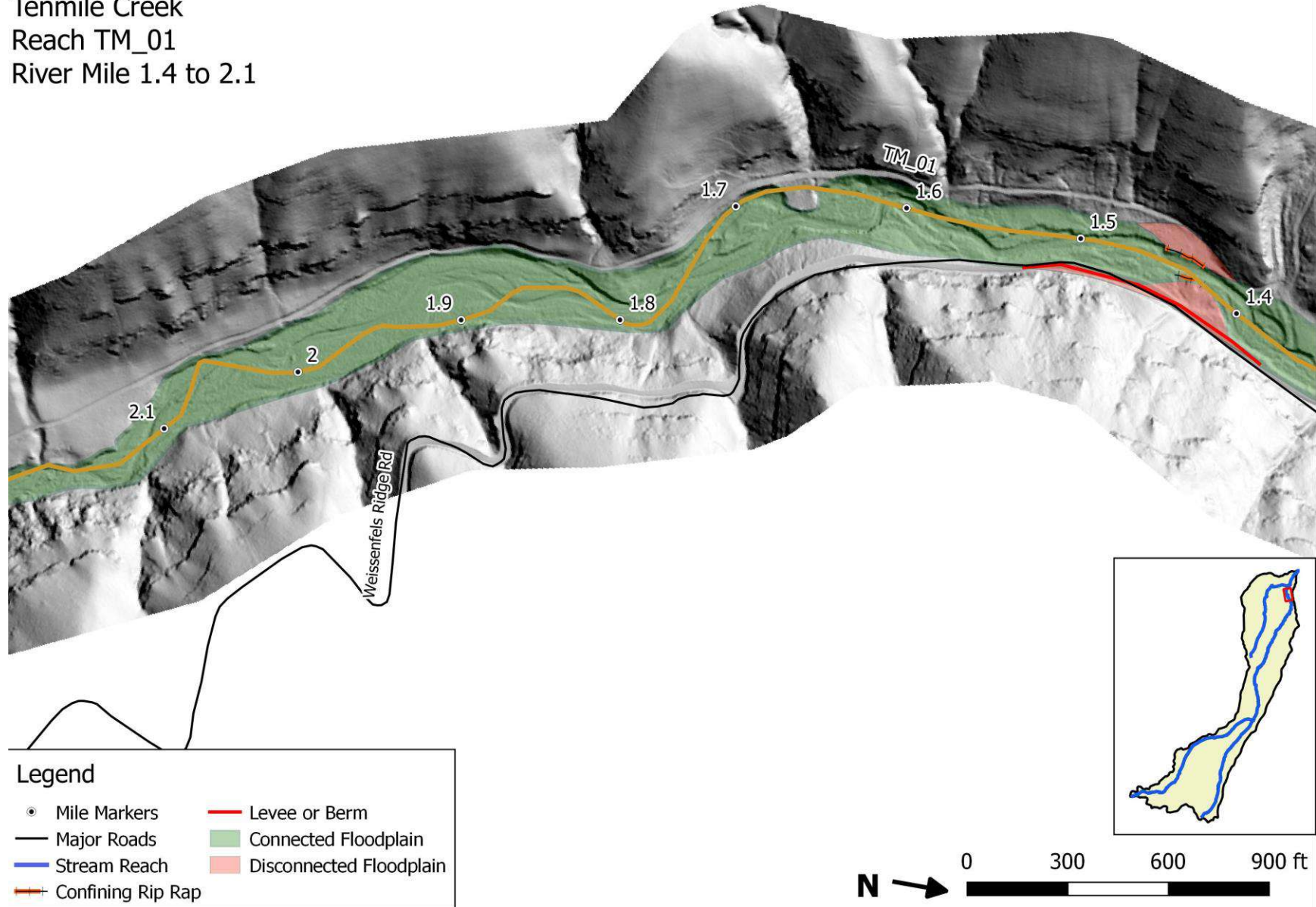




Tenmile Creek  
Reach TM\_01  
River Mile 0.7 to 1.4

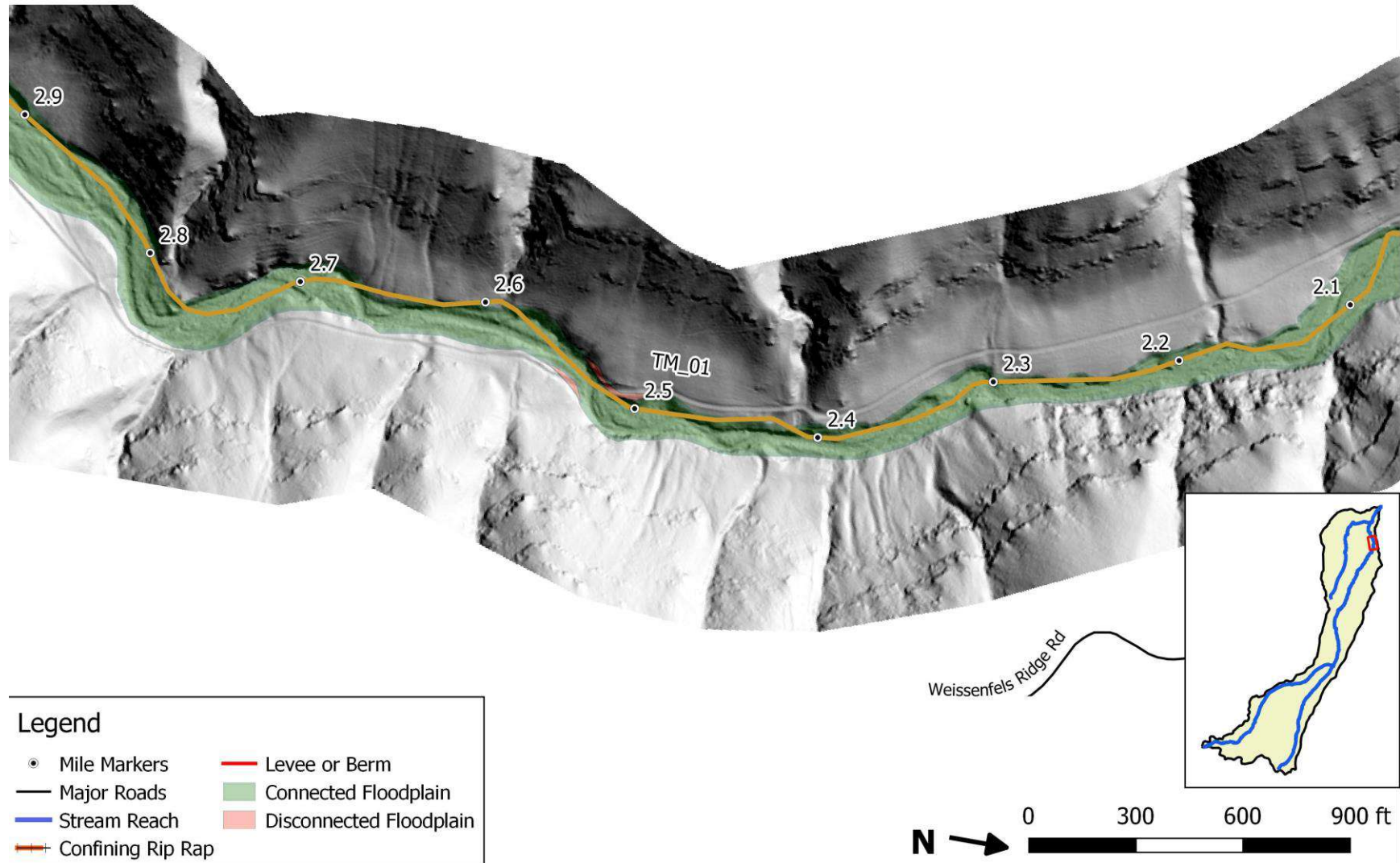


Tenmile Creek  
Reach TM\_01  
River Mile 1.4 to 2.1

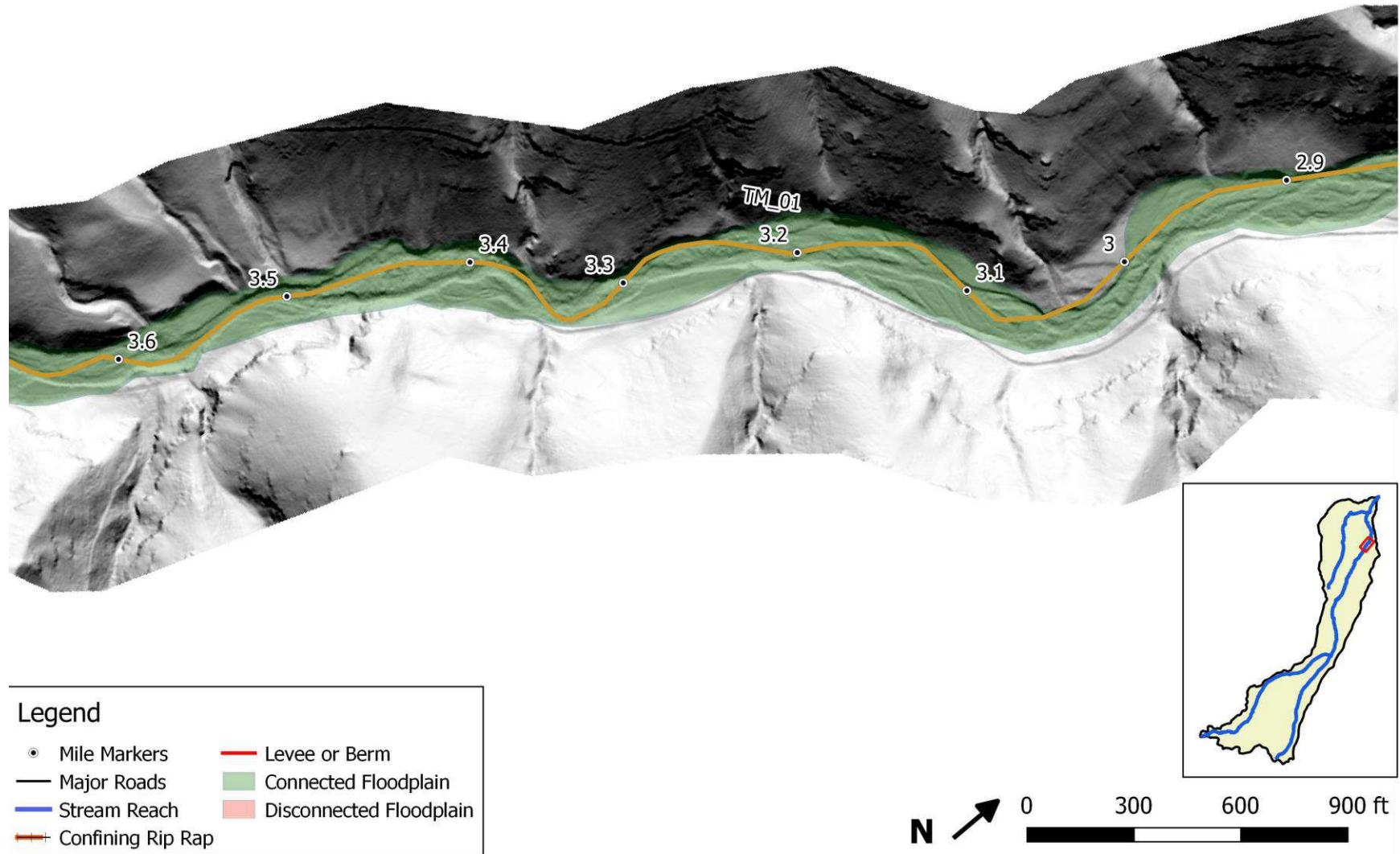




Tenmile Creek  
Reach TM\_01  
River Mile 2.1 to 2.9

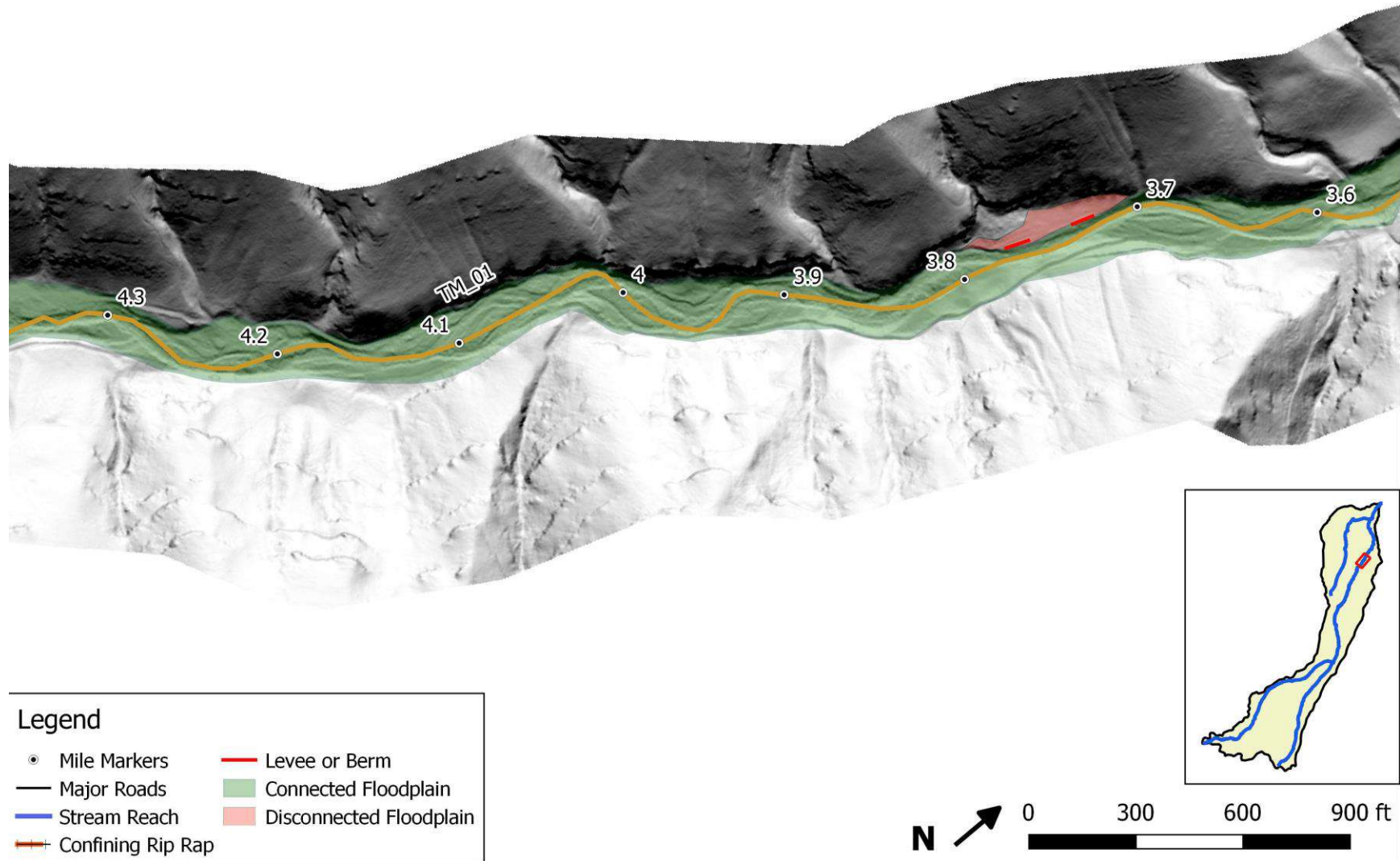


Tenmile Creek  
 Reach TM\_01  
 River Mile 2.9 to 3.6

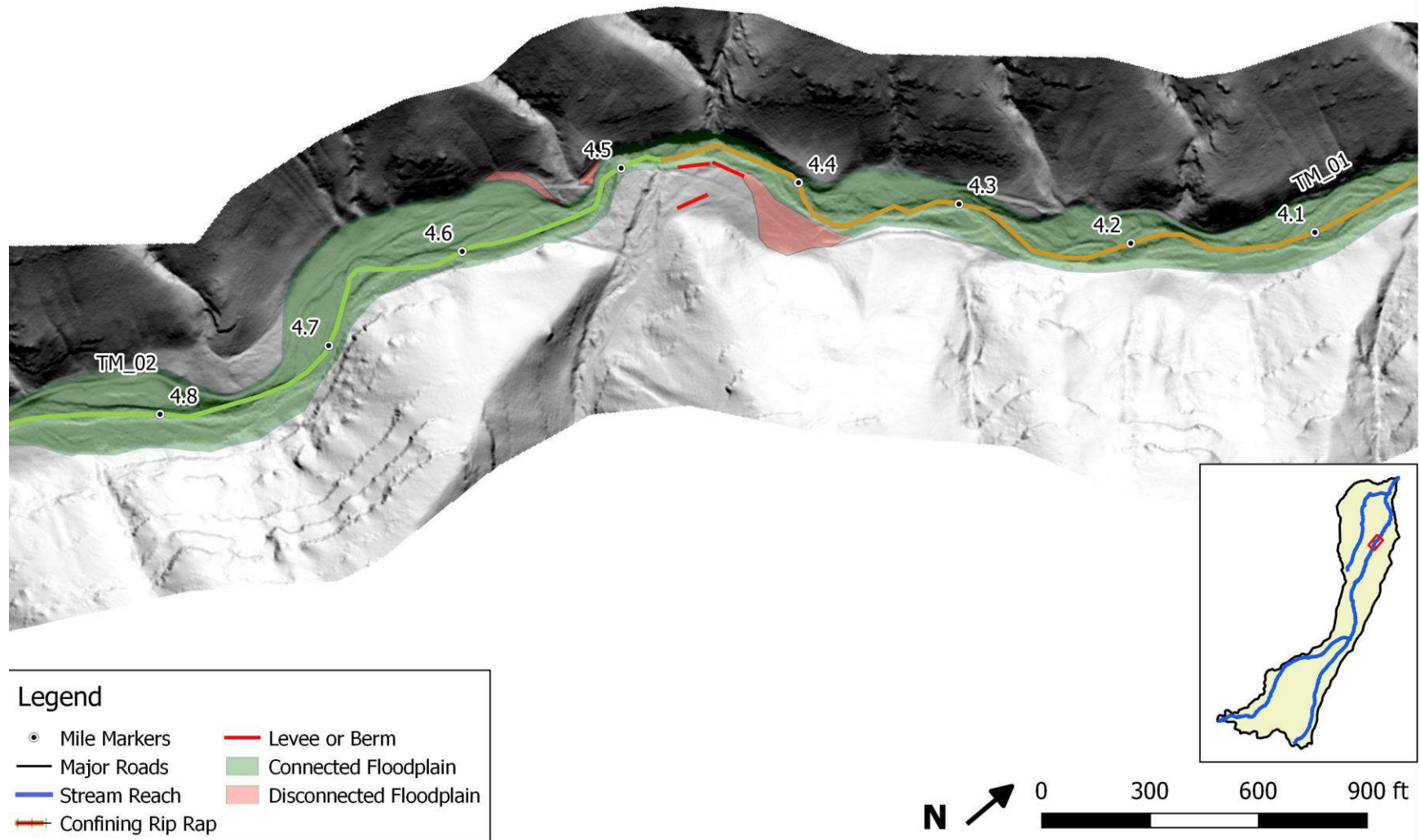




Tenmile Creek  
Reach TM\_01  
River Mile 3.6 to 4.3

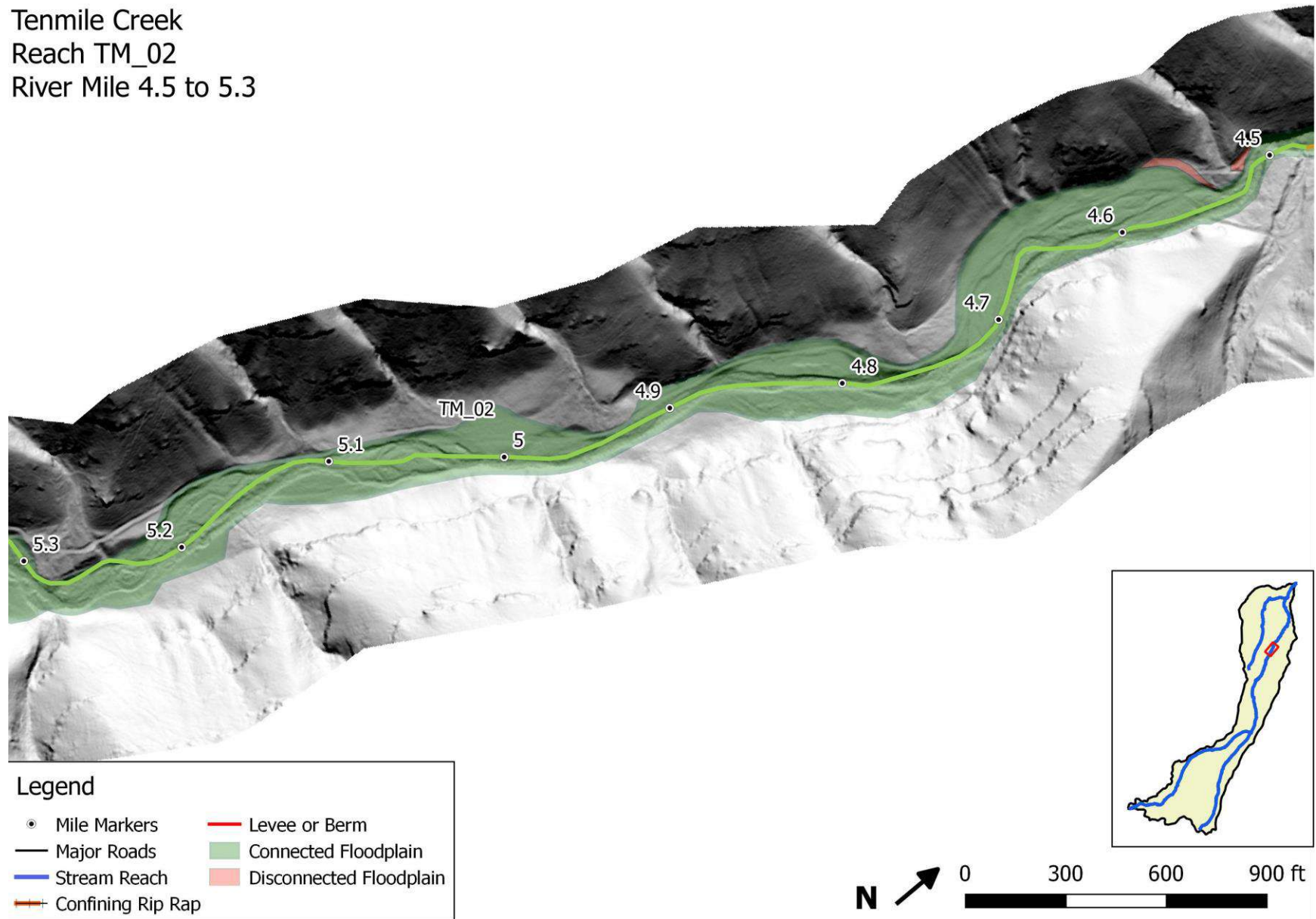


Tenmile Creek  
 Reach TM\_01  
 River Mile 4.3 to 4.5

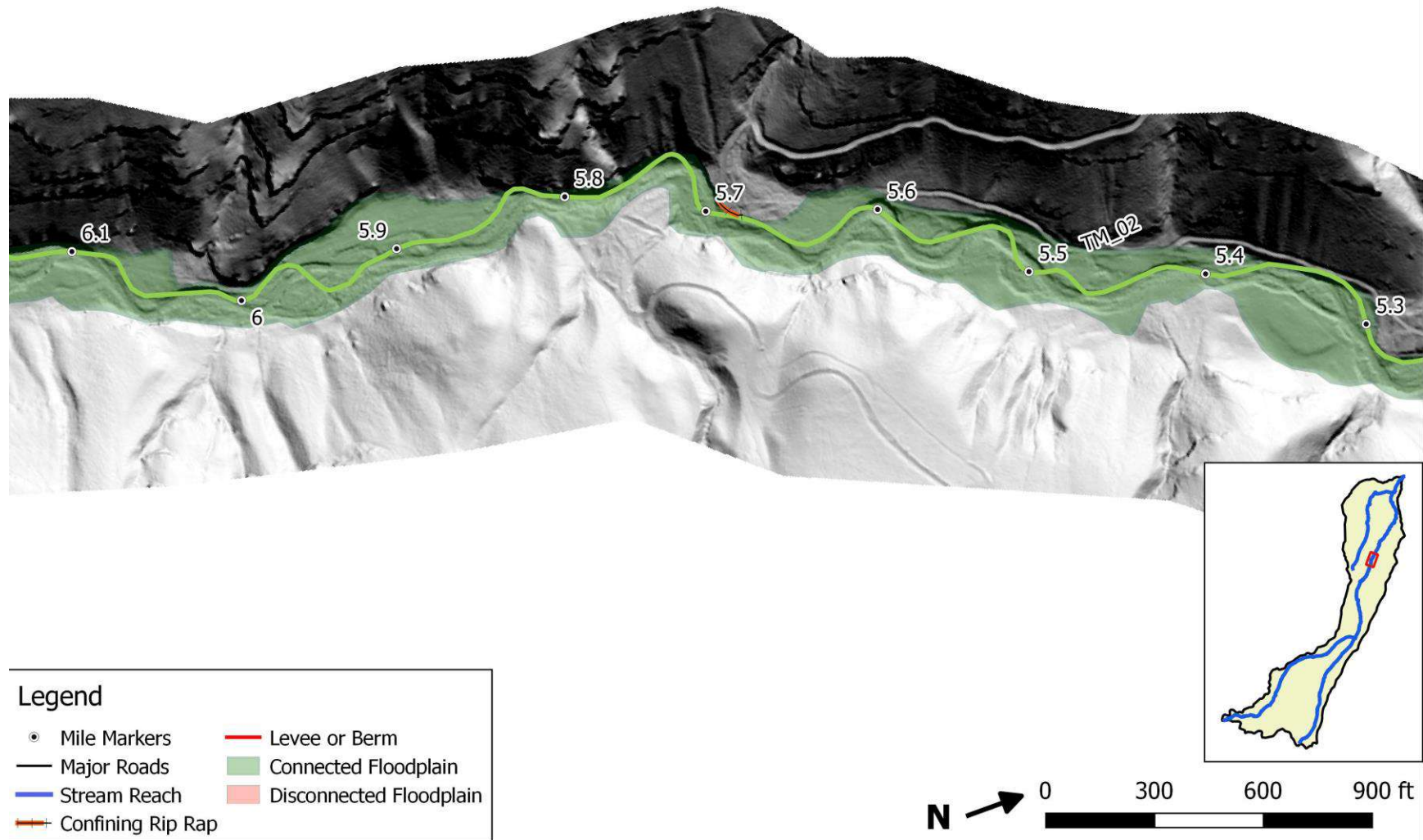




Tenmile Creek  
 Reach TM\_02  
 River Mile 4.5 to 5.3

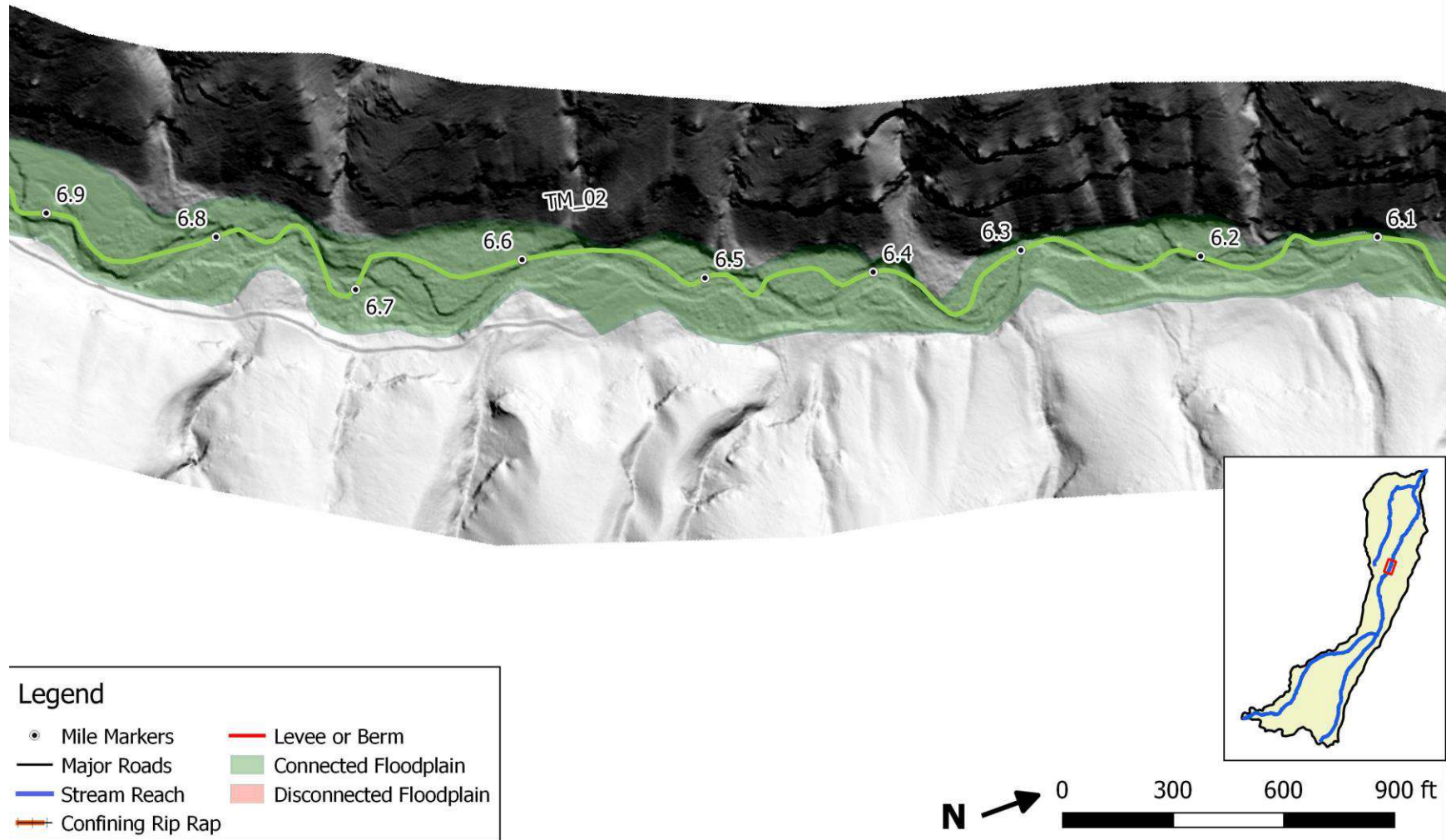


Tenmile Creek  
 Reach TM\_02  
 River Mile 5.3 to 6.1

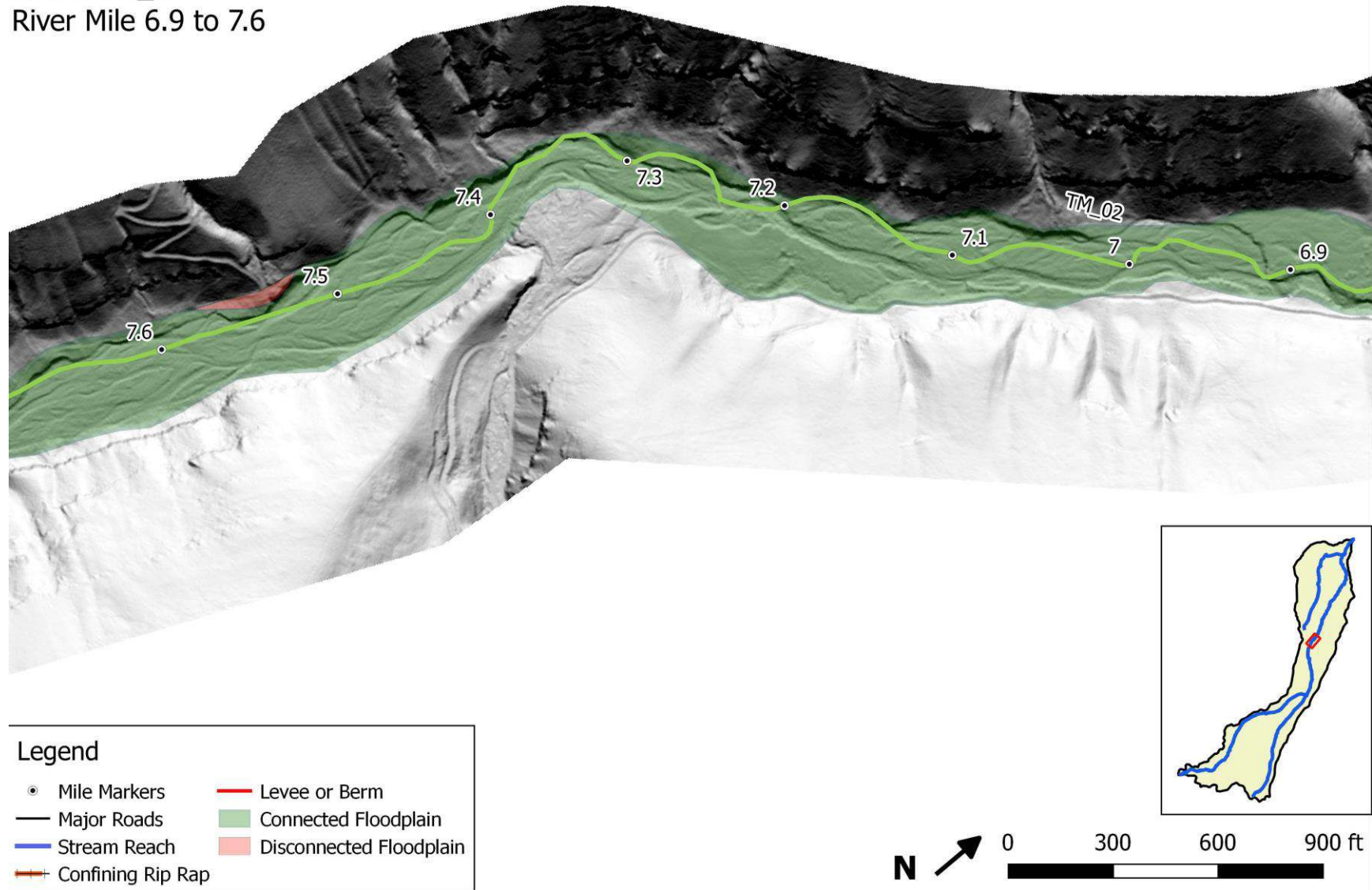




Tenmile Creek  
 Reach TM\_02  
 River Mile 6.1 to 6.9

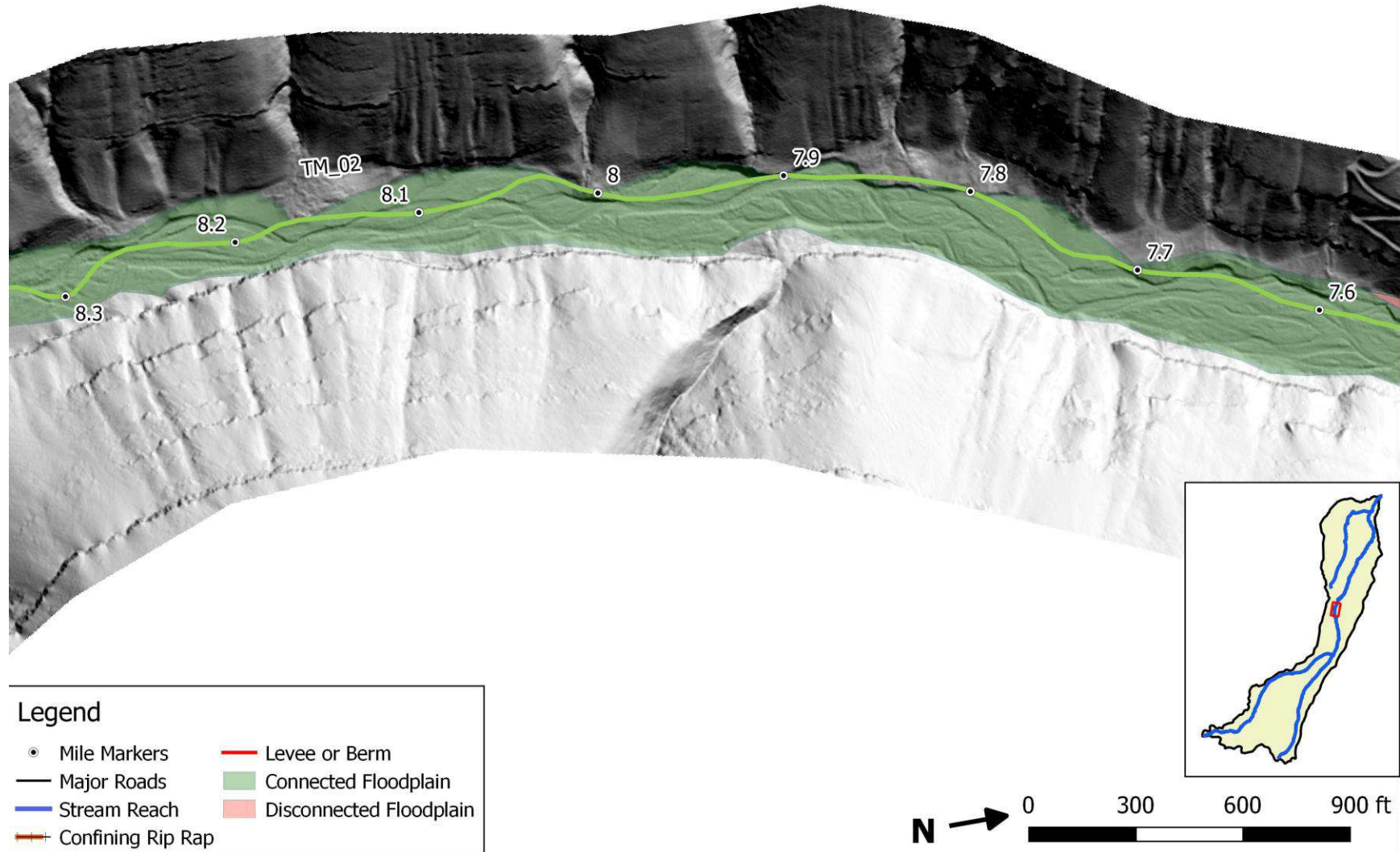


Tenmile Creek  
 Reach TM\_02  
 River Mile 6.9 to 7.6

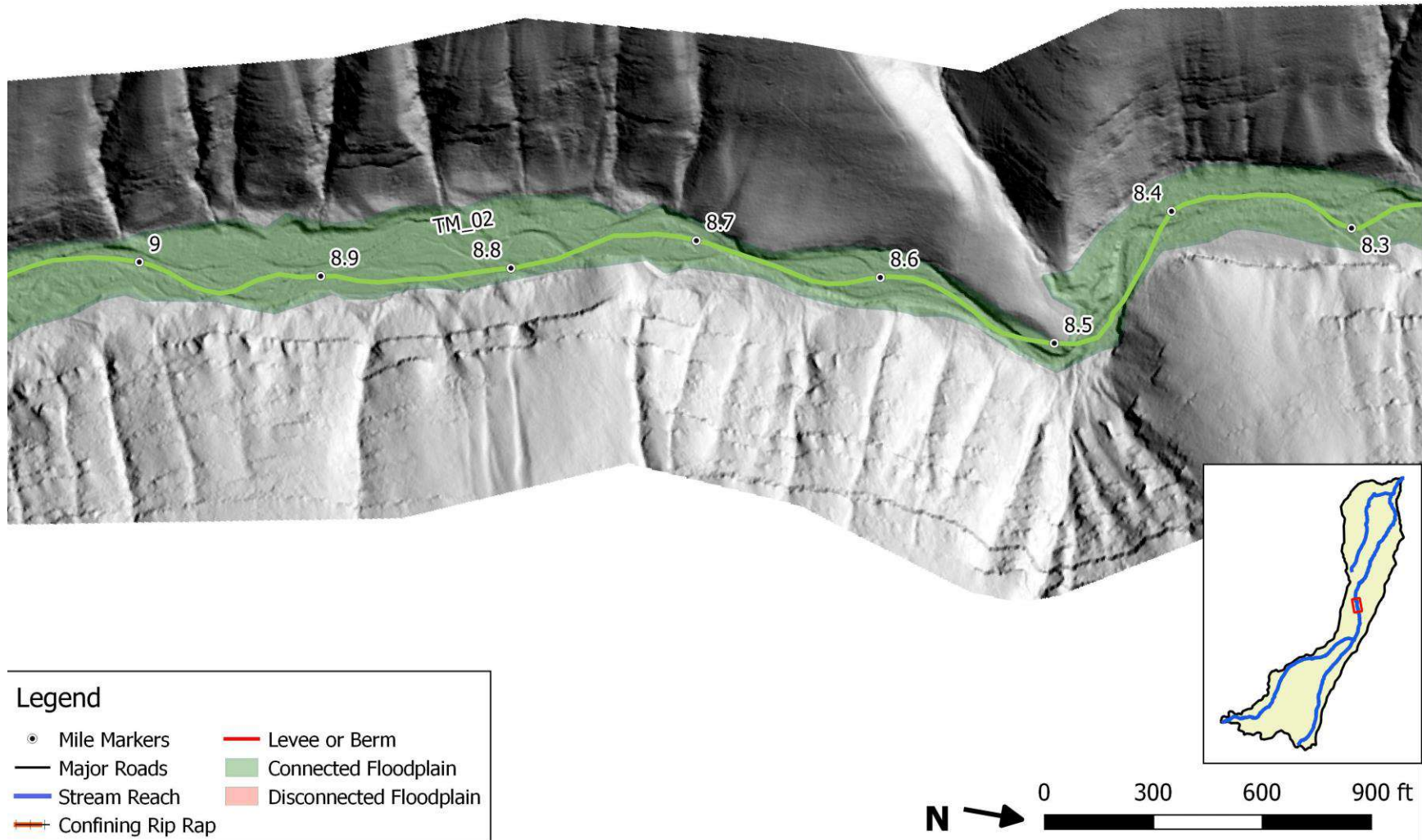




Tenmile Creek  
 Reach TM\_02  
 River Mile 7.6 to 8.3

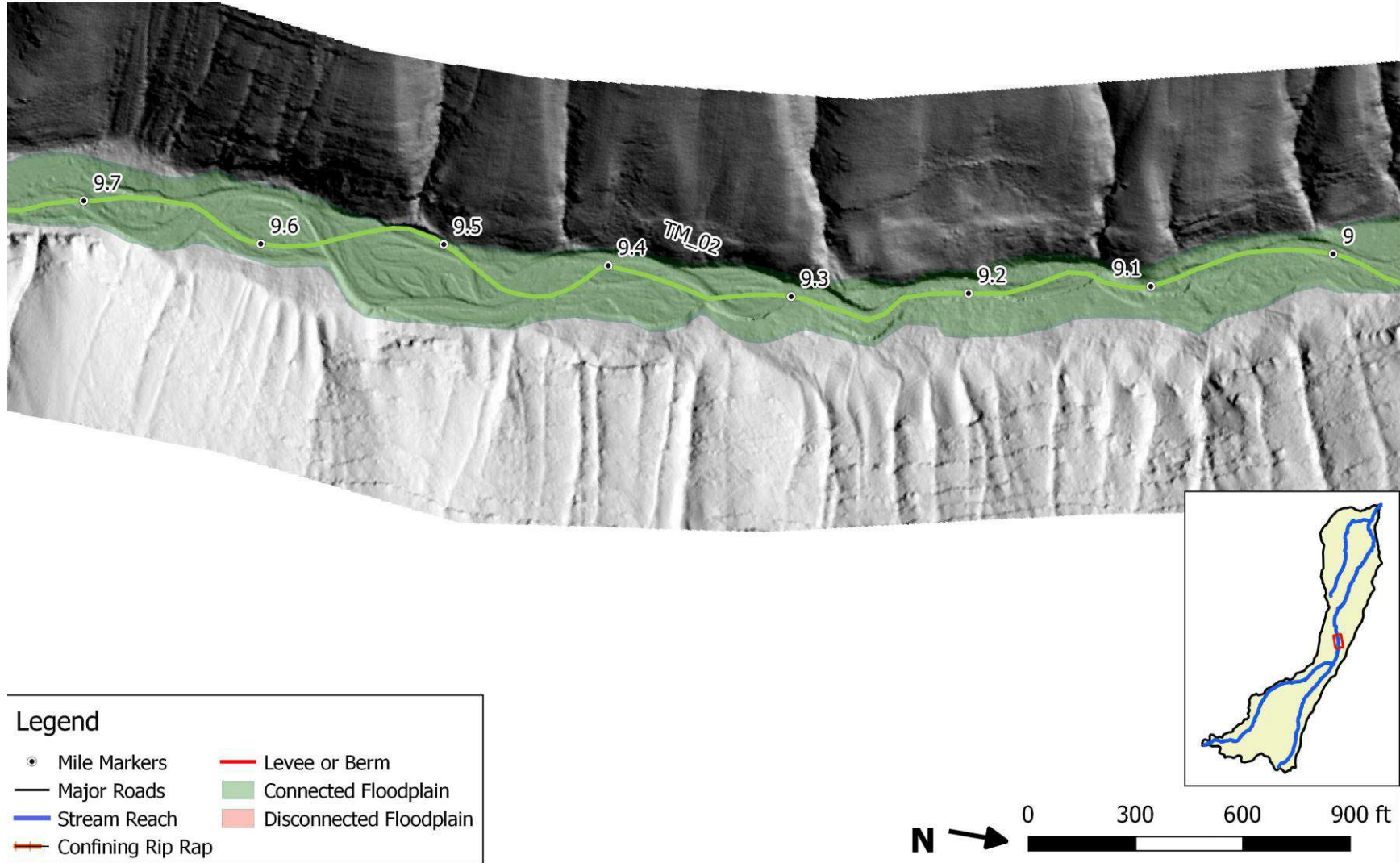


Tenmile Creek  
Reach TM\_02  
River Mile 8.3 to 9.0

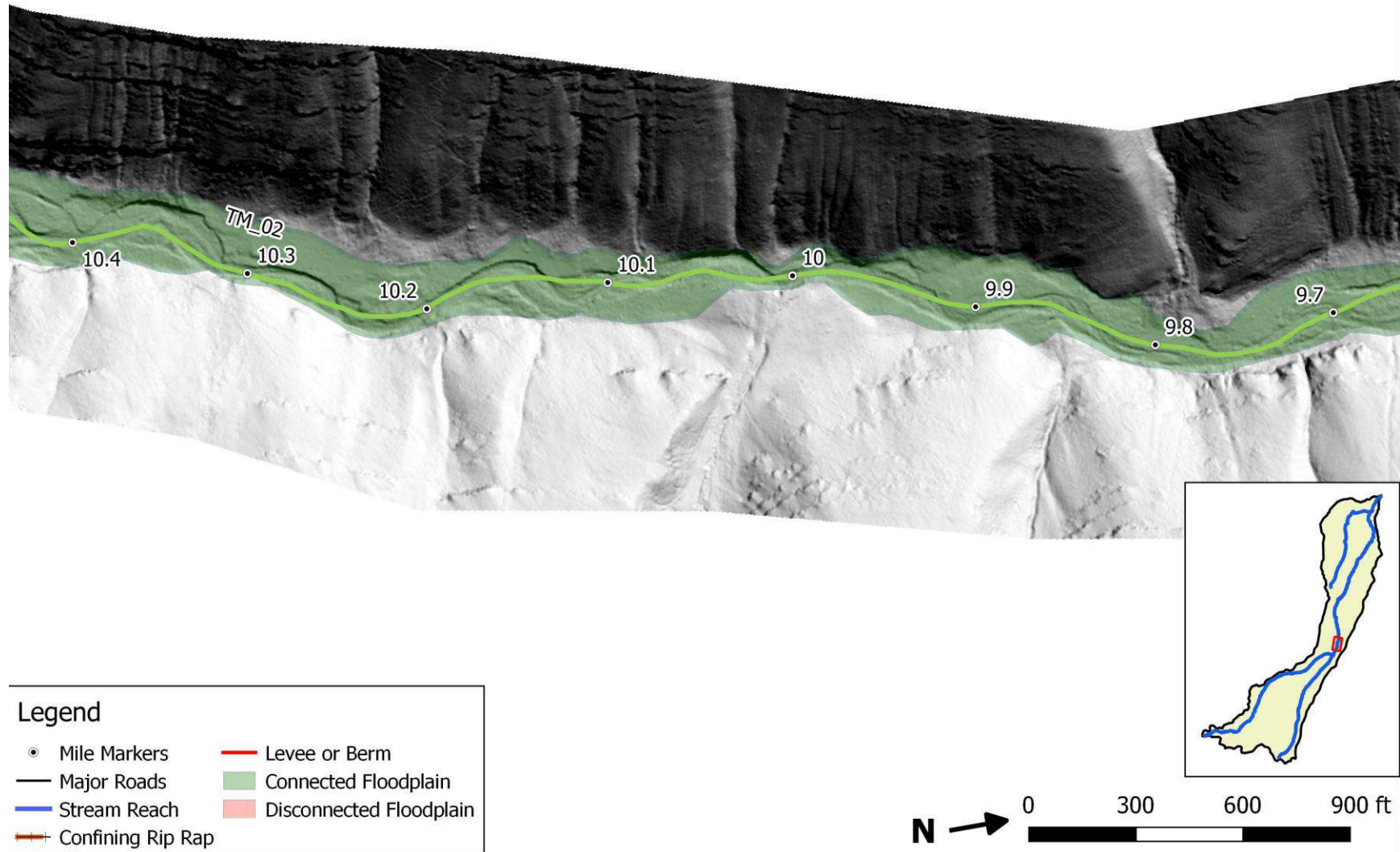




Tenmile Creek  
 Reach TM\_02  
 River Mile 9.0 to 9.7

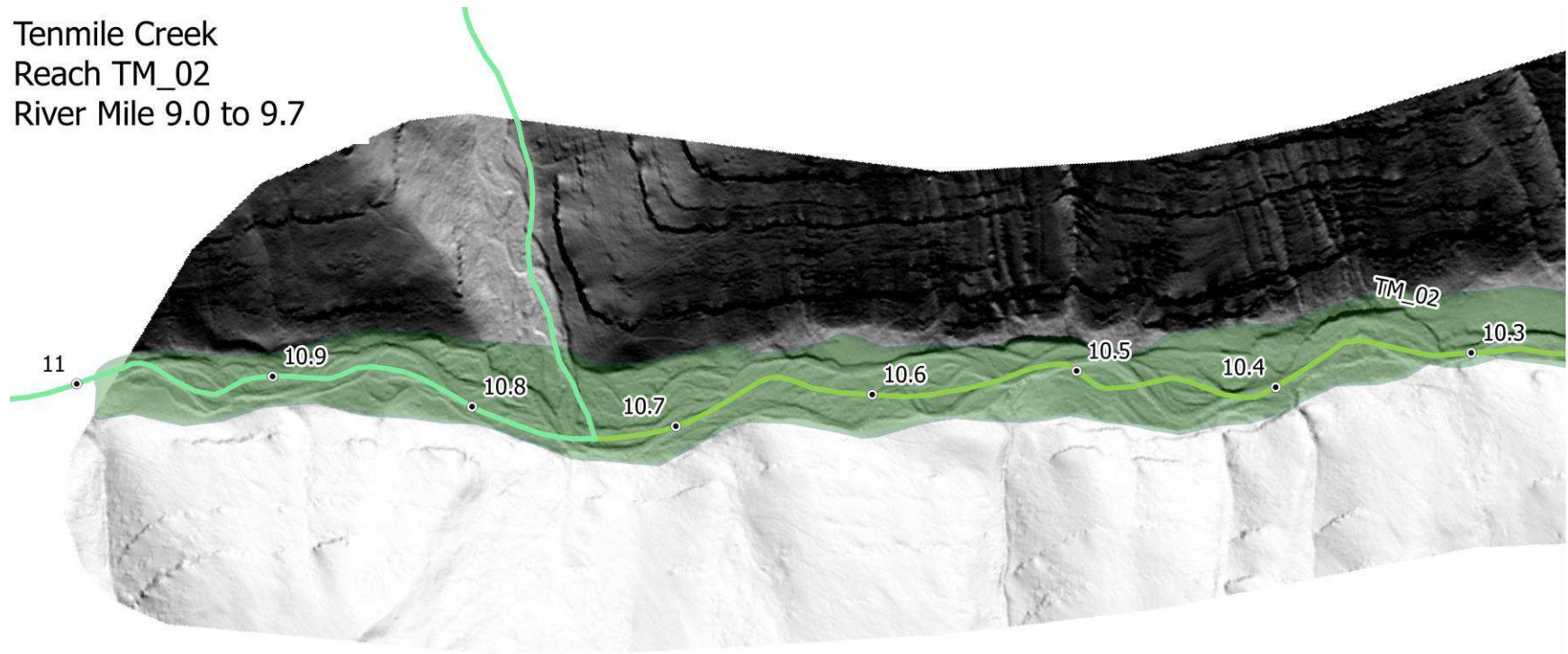


Tenmile Creek  
Reach TM\_02  
River Mile 9.0 to 9.7



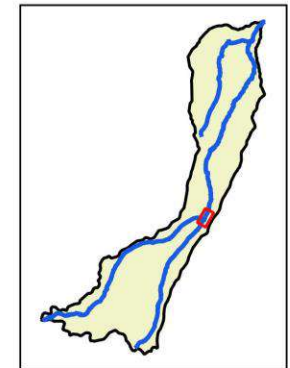


Tenmile Creek  
Reach TM\_02  
River Mile 9.0 to 9.7



Legend

- Mile Markers
- Major Roads
- Stream Reach
- Confining Rip Rap
- Levee or Berm
- Connected Floodplain
- Disconnected Floodplain



Tenmile Creek  
 Reach TM\_03  
 River Mile 10.7 to 11.3

