

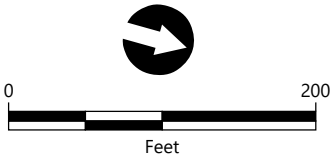
LEGEND:

- Grande Ronde Project Areas
- Wood Addition
- Goal: Improve Riparian Veg.

Relative Elevation in Feet

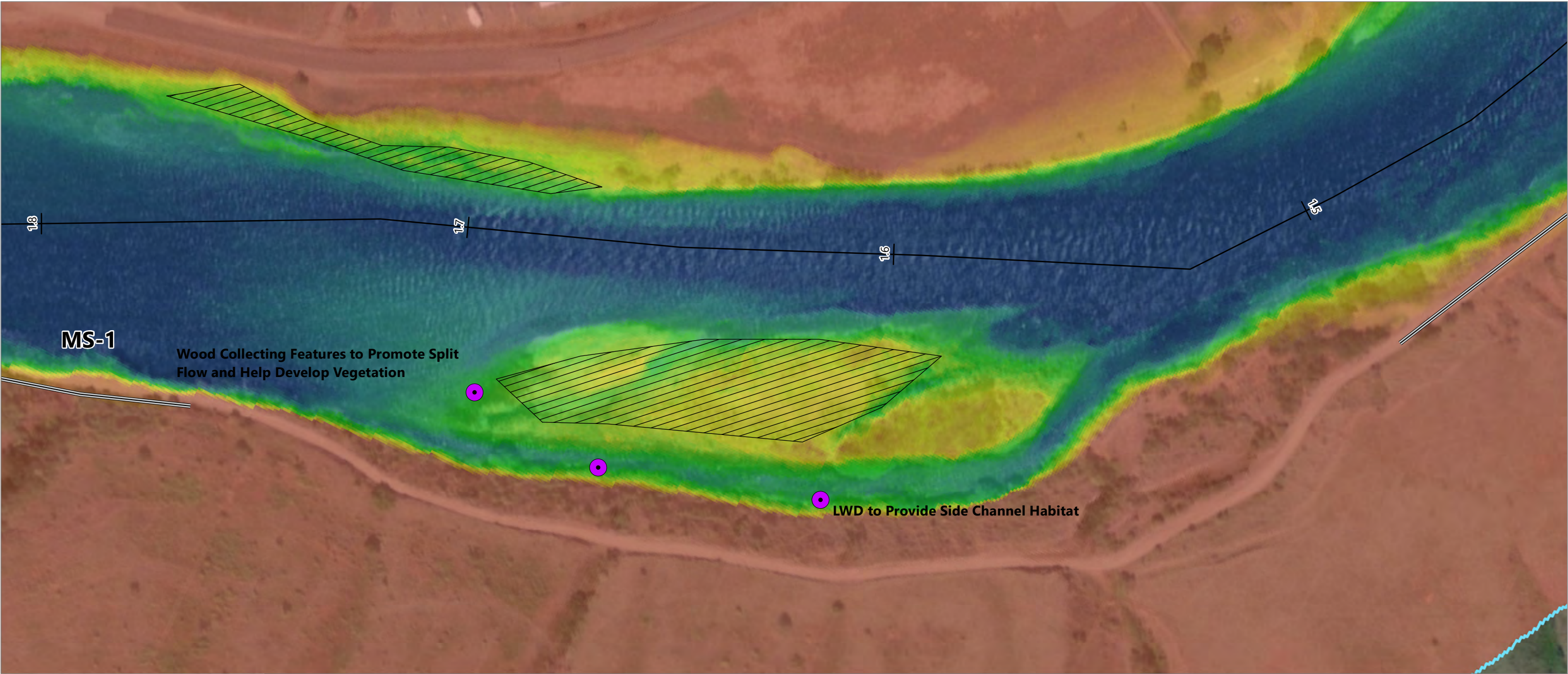
NOTE:

- 1. Horizontal datum is WA State Plane South, NAD83, U.S. Feet.
- 2. Vertical datum is North American Vertical Datum of 1988, feet.
- 3. Aerial Imagery is ESRI World Imagery (2020).
- 4. LiDAR elevation data is WA DNR (2018).



Publish Date: 2020/06/22, 10:43 AM | User: thutchison
Filepath: Q:\Jobs\Asotin_Conservation_District_0847\Geomorphic Assessment\Working\TAH\CutSheets\Project Area Maps\GrandeRonde_PA_DDP_Maps_20200622_Mainstem.mxd





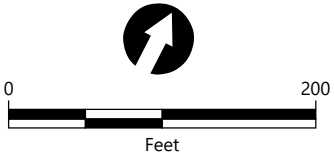
LEGEND:

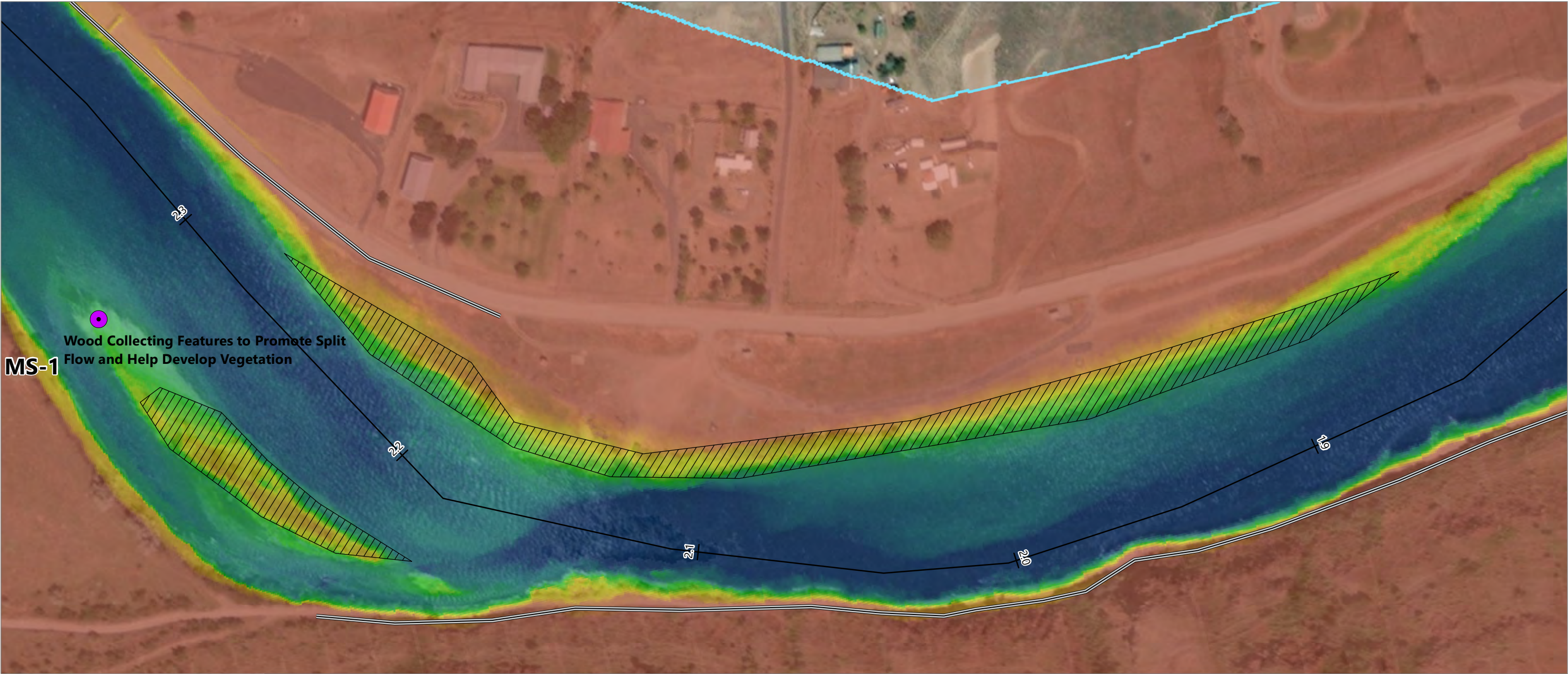
- Grande Ronde Project Areas
- Wood Addition
- Goal: Improve Riparian Veg.

Relative Elevation in Feet

NOTE:

- 1. Horizontal datum is WA State Plane South, NAD83, U.S. Feet.
- 2. Vertical datum is North American Vertical Datum of 1988, feet.
- 3. Aerial Imagery is ESRI World Imagery (2020).
- 4. LiDAR elevation data is WA DNR (2018).





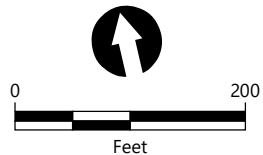
LEGEND:

- Grande Ronde Project Areas
- Wood Addition
- Goal: Improve Riparian Veg.

Relative Elevation in Feet

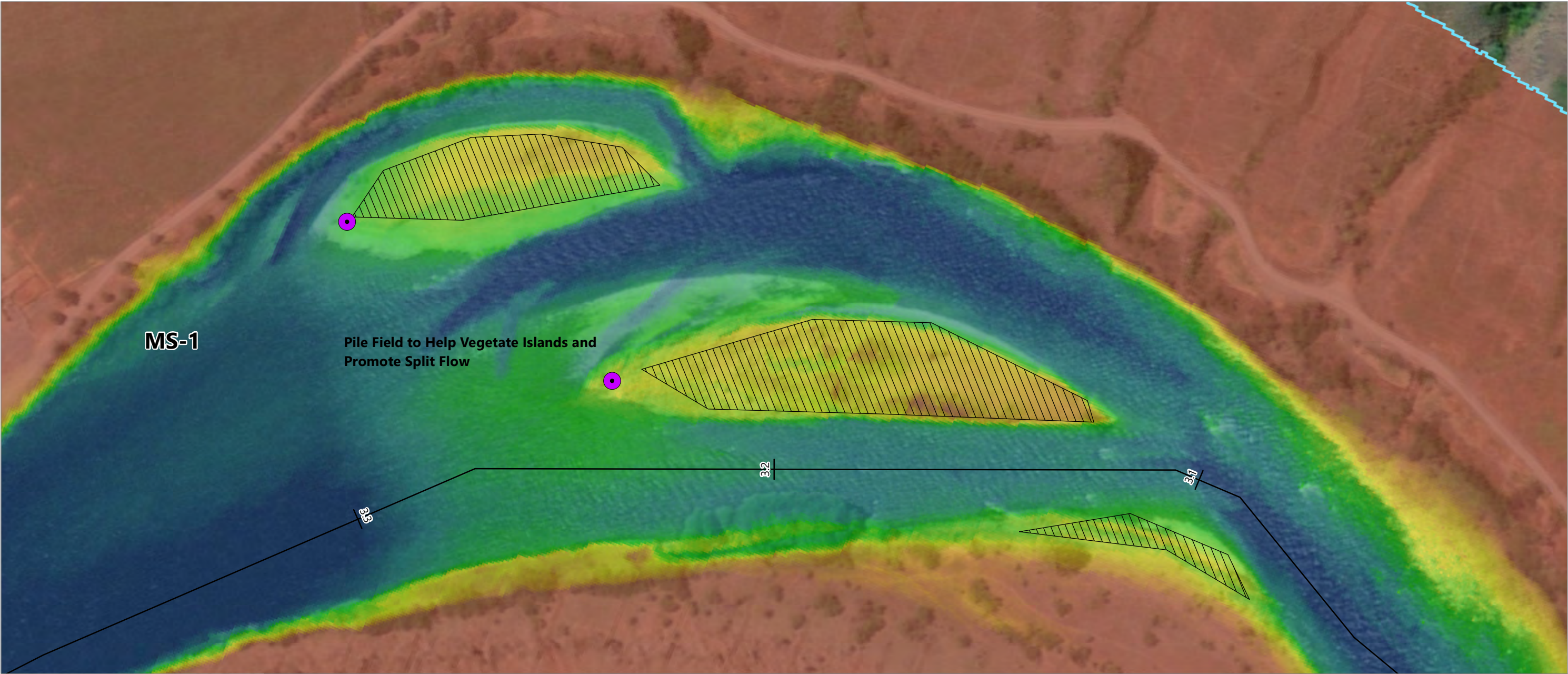
NOTE:

- 1. Horizontal datum is WA State Plane South, NAD83, U.S. Feet.
- 2. Vertical datum is North American Vertical Datum of 1988, feet.
- 3. Aerial Imagery is ESRI World Imagery (2020).
- 4. LiDAR elevation data is WA DNR (2018).



Publish Date: 2020/06/22, 10:43 AM | User: thutchison
Filepath: Q:\Jobs\Asotin_Conservation_District_0847\Geomorphic Assessment\Working\TAH\CutSheets\Project Area Maps\GrandeRonde_PA_DDP_Maps_20200622_Mainstem.mxd





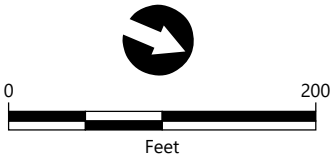
LEGEND:

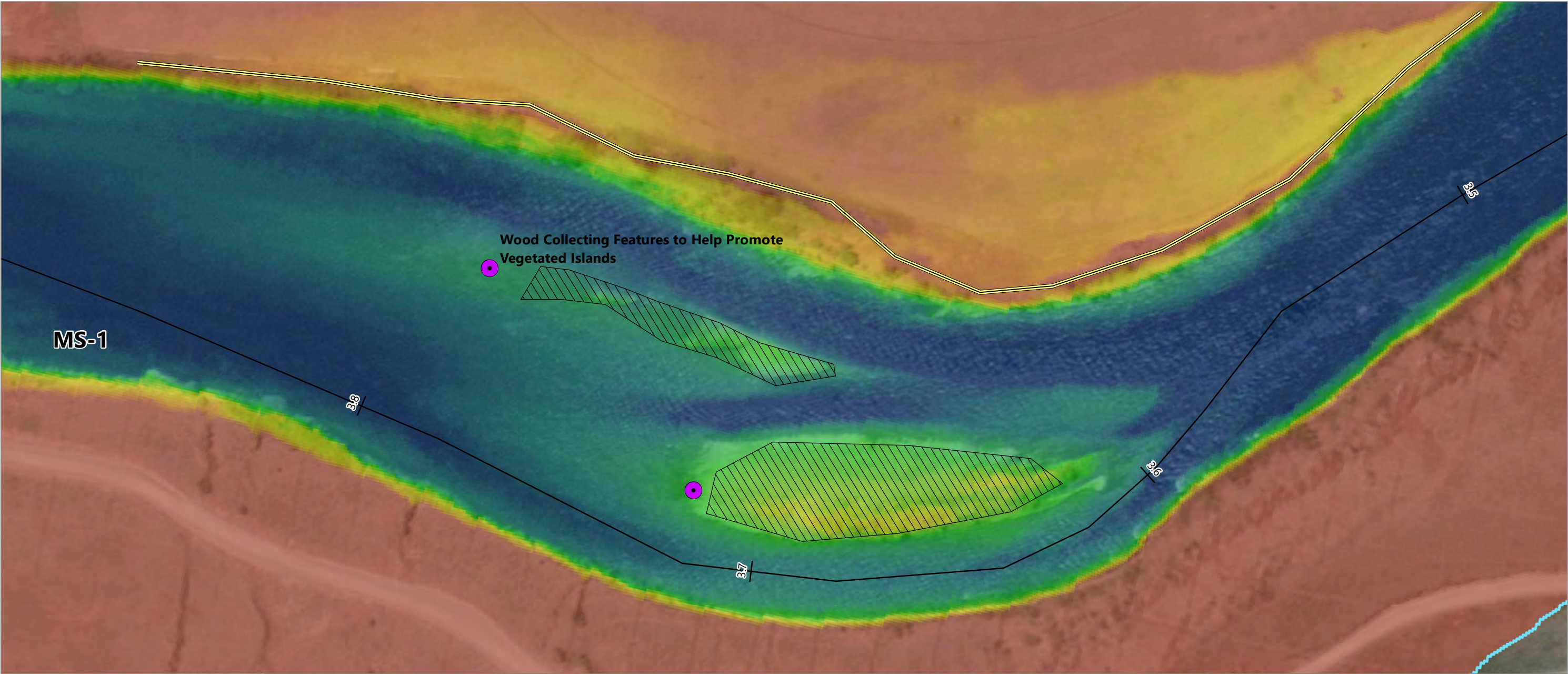
- Grande Ronde Project Areas
- Wood Addition
- Goal: Improve Riparian Veg.

Relative Elevation in Feet

NOTE:

- 1. Horizontal datum is WA State Plane South, NAD83, U.S. Feet.
- 2. Vertical datum is North American Vertical Datum of 1988, feet.
- 3. Aerial Imagery is ESRI World Imagery (2020).
- 4. LiDAR elevation data is WA DNR (2018).





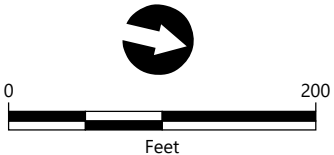
LEGEND:

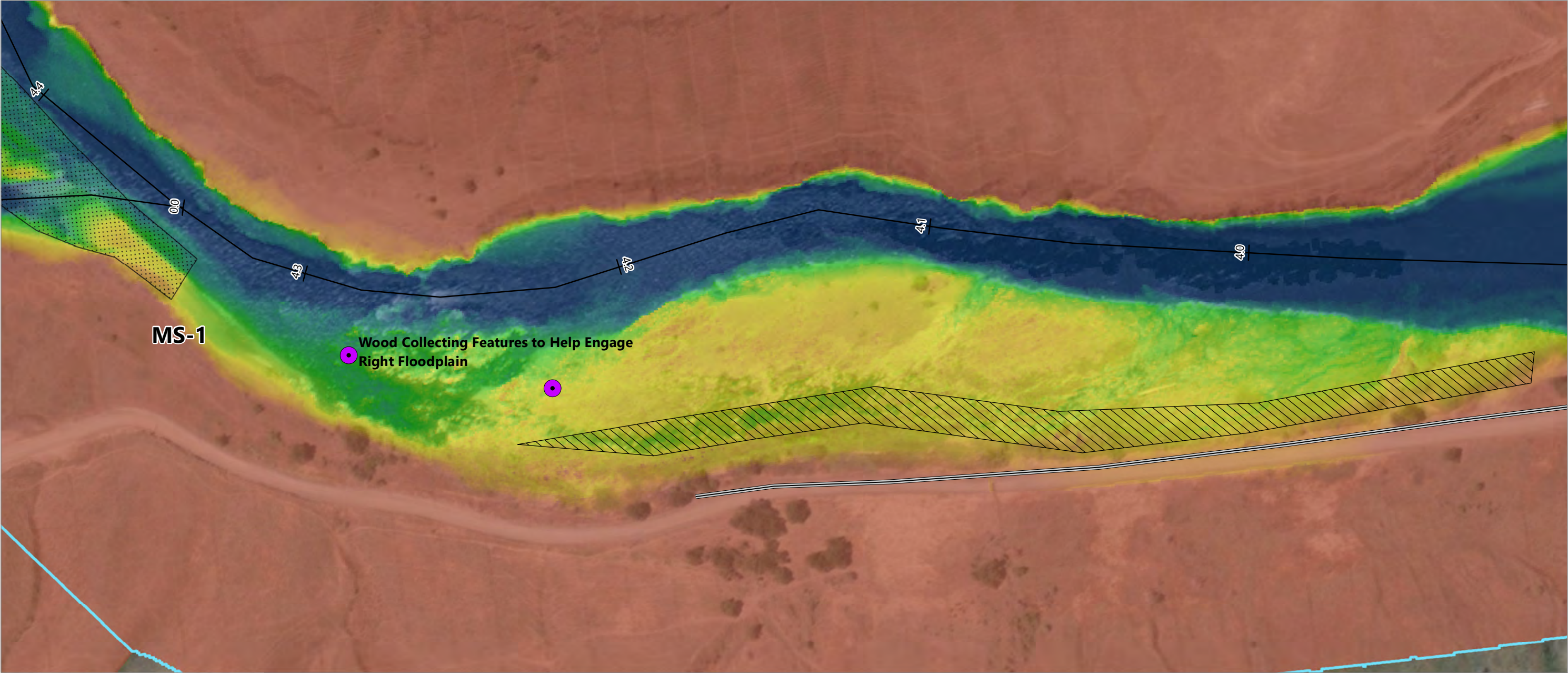
- Grande Ronde Project Areas
- Wood Addition
- Goal: Improve Riparian Veg.

Relative Elevation in Feet

NOTE:

- 1. Horizontal datum is WA State Plane South, NAD83, U.S. Feet.
- 2. Vertical datum is North American Vertical Datum of 1988, feet.
- 3. Aerial Imagery is ESRI World Imagery (2020).
- 4. LiDAR elevation data is WA DNR (2018).





LEGEND:

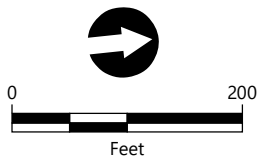
- Grande Ronde Project Areas
- Wood Addition
- Goal: Improve Riparian Veg.
- Create Protected Inlet

Relative Elevation in Feet

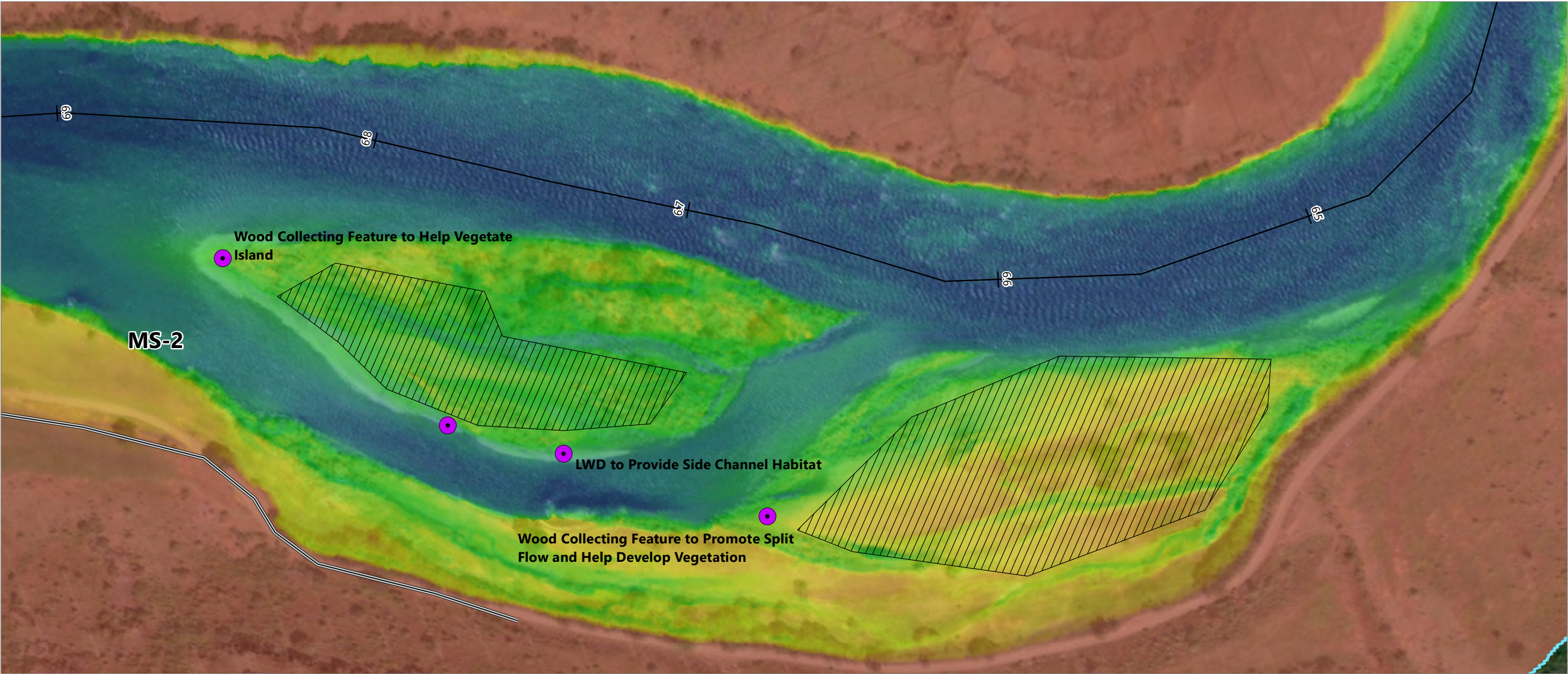


NOTE:

1. Horizontal datum is WA State Plane South, NAD83, U.S. Feet.
2. Vertical datum is North American Vertical Datum of 1988, feet.
3. Aerial Imagery is ESRI World Imagery (2020).
4. LiDAR elevation data is WA DNR (2018).



Publish Date: 2020/06/22, 10:44 AM | User: thutchison
Filepath: Q:\Jobs\Asotin_Conservation_District_0847\Geomorphic Assessment\Working\TAH\CutSheets\Project Area Maps\GrandeRonde_PA_DDP_Maps_20200622_Mainstem.mxd



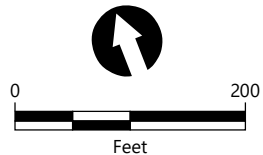
LEGEND:

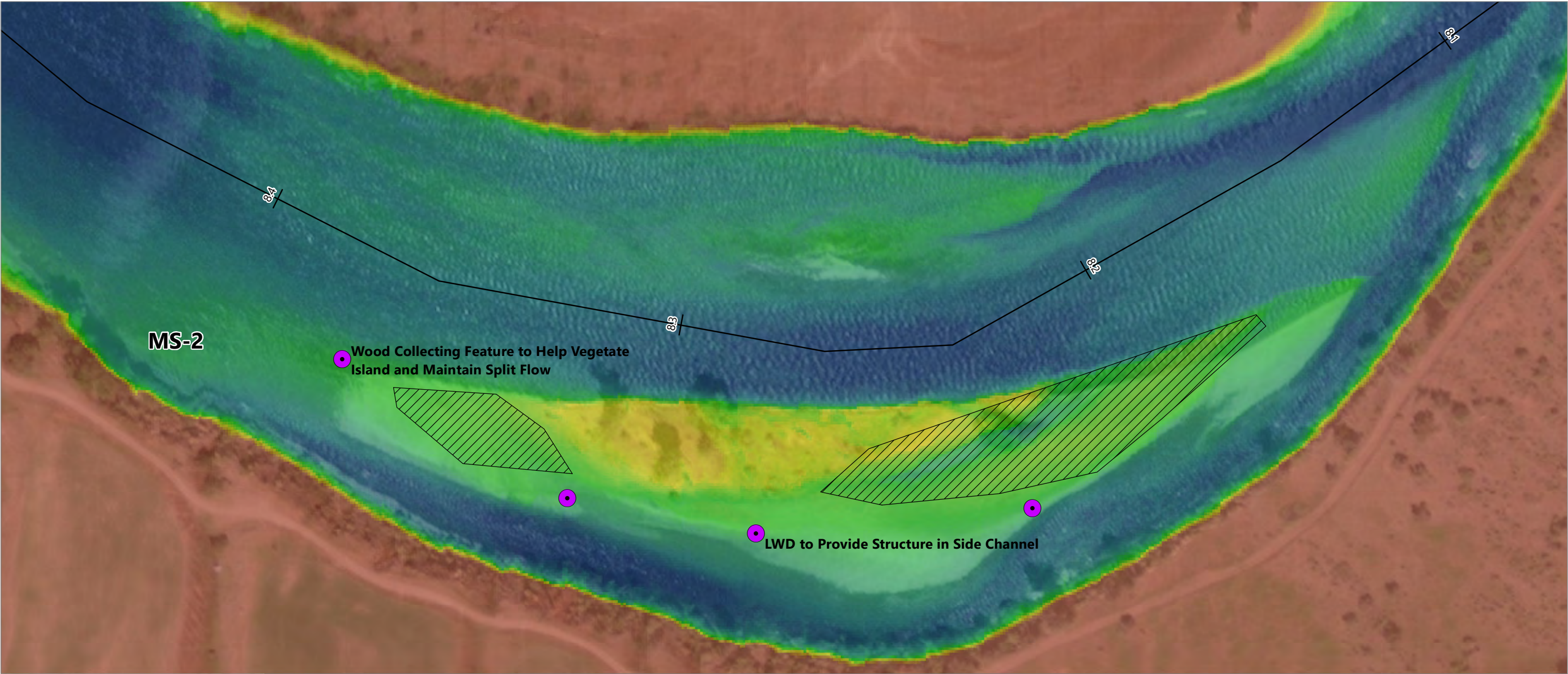
- Grande Ronde Project Areas
- Wood Addition
- Goal: Improve Riparian Veg.

Relative Elevation in Feet

NOTE:

- 1. Horizontal datum is WA State Plane South, NAD83, U.S. Feet.
- 2. Vertical datum is North American Vertical Datum of 1988, feet.
- 3. Aerial Imagery is ESRI World Imagery (2020).
- 4. LiDAR elevation data is WA DNR (2018).





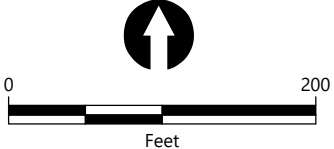
LEGEND:

- Grande Ronde Project Areas
- Wood Addition
- Goal: Improve Riparian Veg.

Relative Elevation in Feet

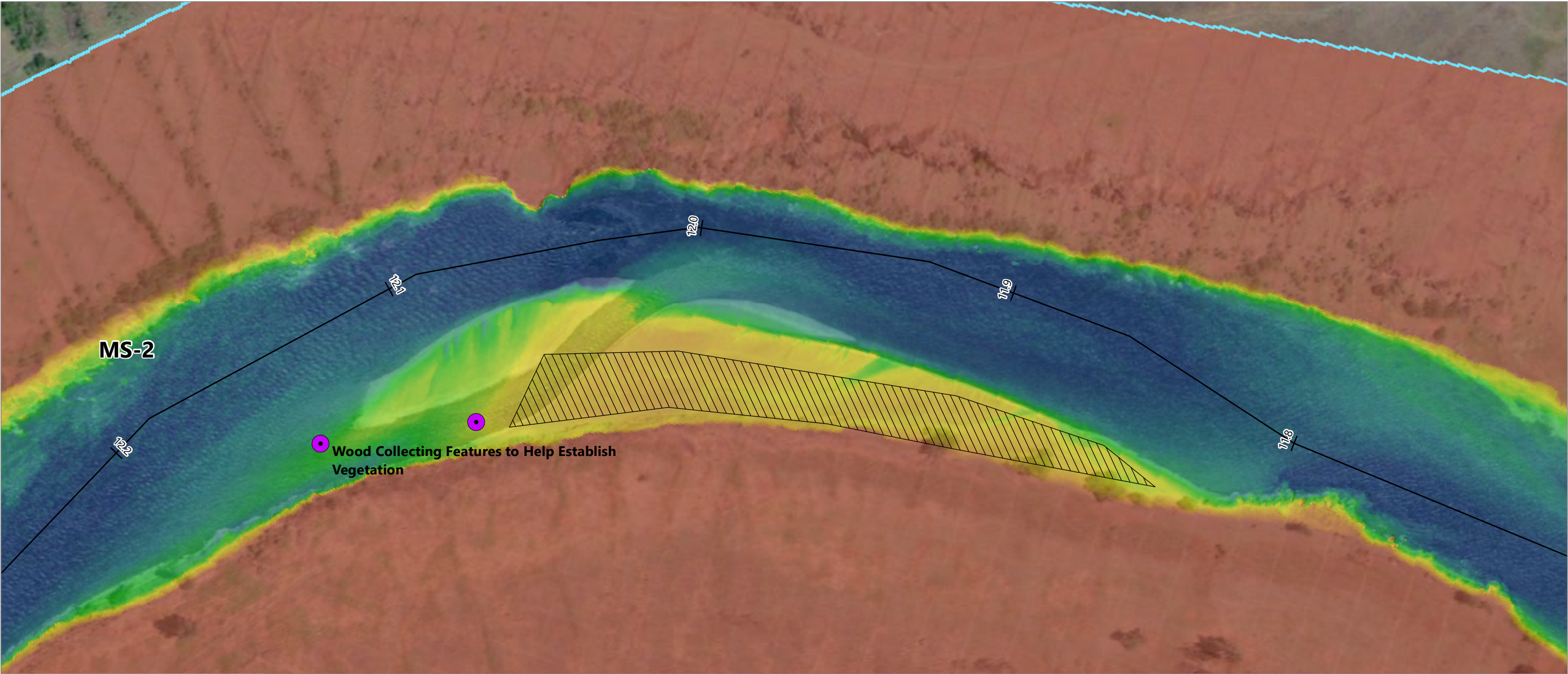
NOTE:

1. Horizontal datum is WA State Plane South, NAD83, U.S. Feet.
2. Vertical datum is North American Vertical Datum of 1988, feet.
3. Aerial Imagery is ESRI World Imagery (2020).
4. LiDAR elevation data is WA DNR (2018).



Publish Date: 2020/06/22, 10:44 AM | User: thutchison
Filepath: Q:\Jobs\Asotin_Conservation_District_0847\Geomorphic Assessment\Working\TAH\CutSheets\Project Area Maps\GrandeRonde_PA_DDP_Maps_20200622_Mainstem.mxd





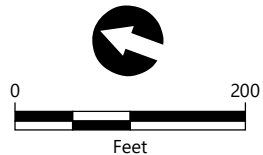
LEGEND:

- Grande Ronde Project Areas
- Wood Addition
- Goal: Improve Riparian Veg.

Relative Elevation in Feet

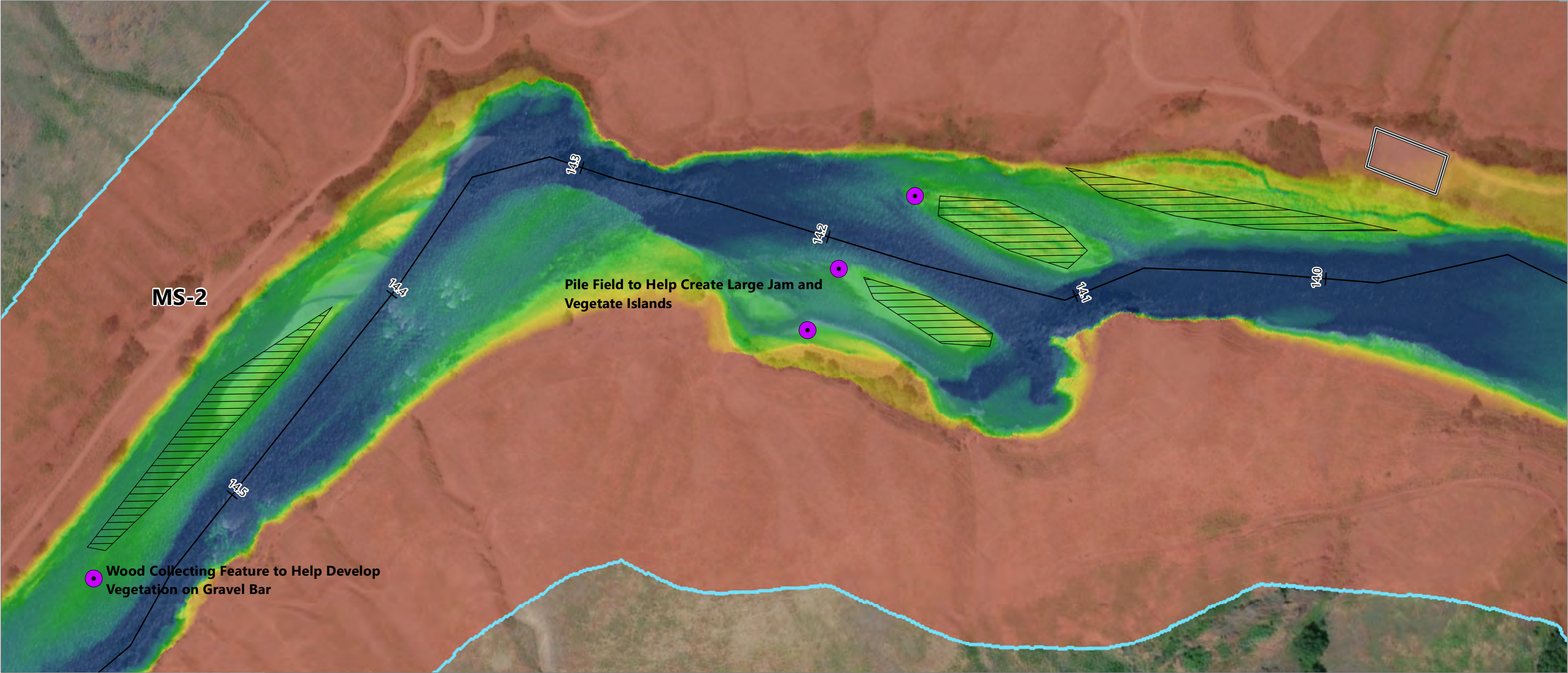
NOTE:

1. Horizontal datum is WA State Plane South, NAD83, U.S. Feet.
2. Vertical datum is North American Vertical Datum of 1988, feet.
3. Aerial Imagery is ESRI World Imagery (2020).
4. LiDAR elevation data is WA DNR (2018).



Publish Date: 2020/06/22, 10:44 AM | User: thutchison
Filepath: Q:\Jobs\Asotin_Conservation_District_0847\Geomorphic Assessment\Working\TAH\CutSheets\Project Area Maps\GrandeRonde_PA_DDP_Maps_20200622_Mainstem.mxd





LEGEND:

Grande Ronde Project Areas

Wood Addition

Goal: Improve Riparian Veg.

Relative Elevation in Feet

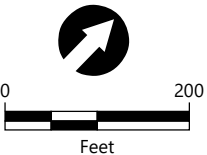
NOTE:

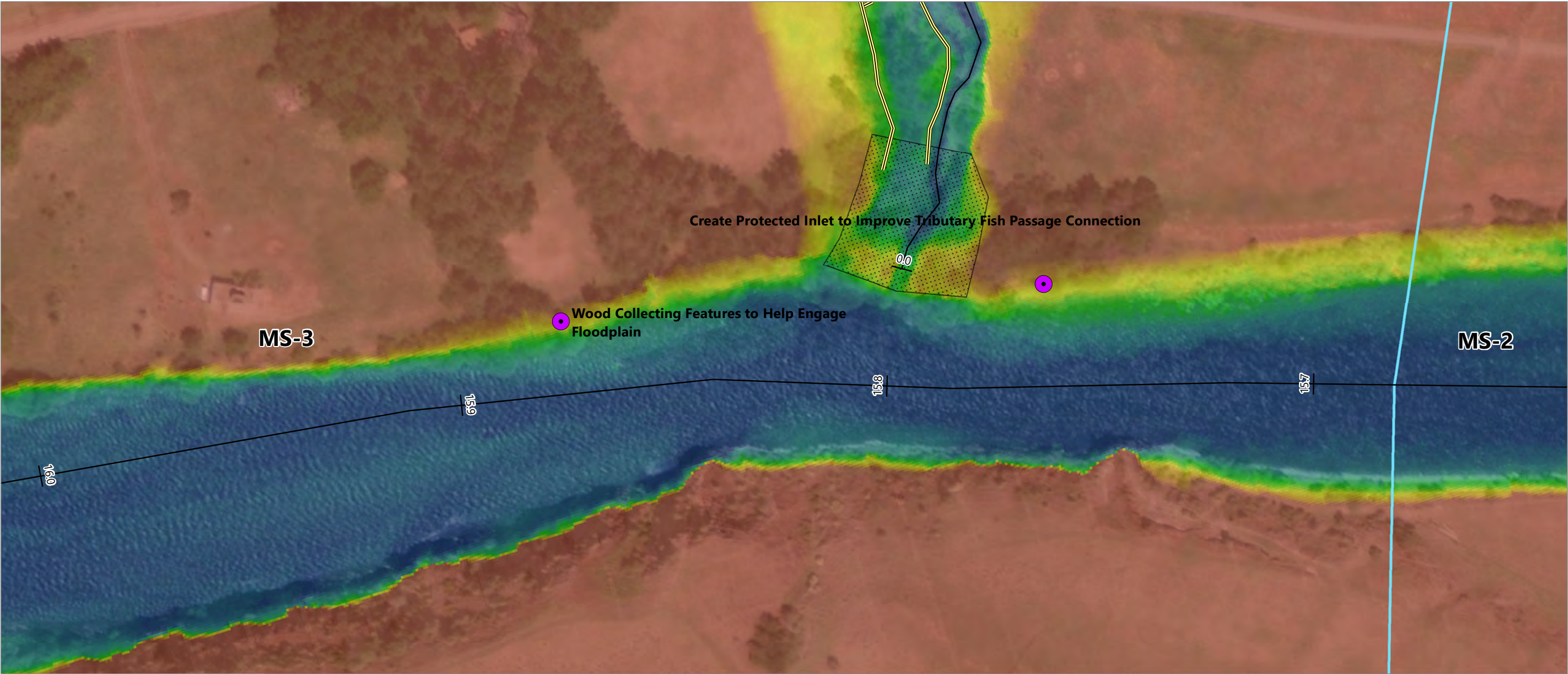
1. Horizontal datum is WA State Plane South, NAD83, U.S. Feet.

2. Vertical datum is North American Vertical Datum of 1988, feet.

3. Aerial Imagery is ESRI World Imagery (2020).

4. LiDAR elevation data is WA DNR (2018).





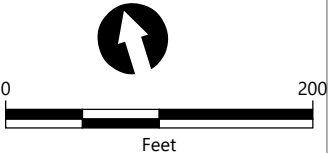
LEGEND:

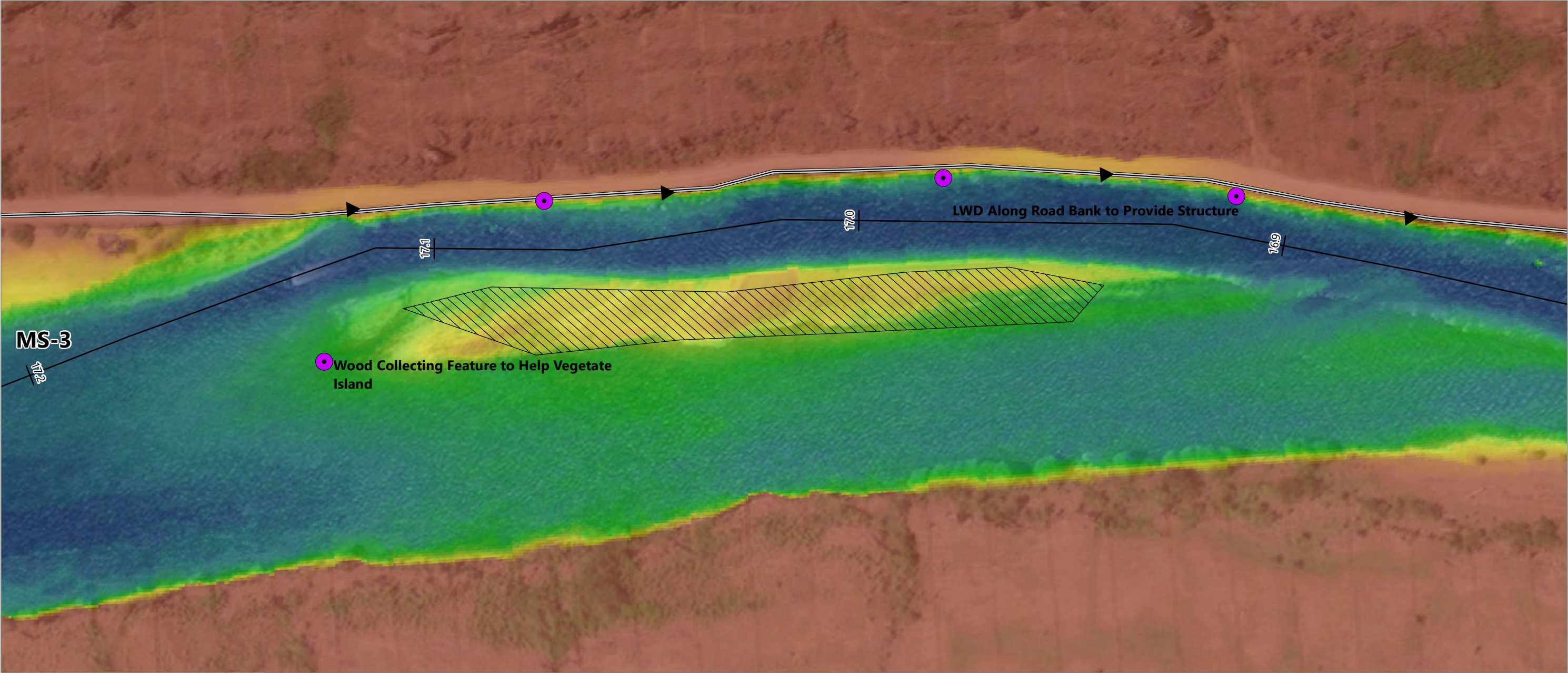
- Grande Ronde Project Areas
- Wood Addition
- Create Protected Inlet

Relative Elevation in Feet

NOTE:

- 1. Horizontal datum is WA State Plane South, NAD83, U.S. Feet.
- 2. Vertical datum is North American Vertical Datum of 1988, feet.
- 3. Aerial Imagery is ESRI World Imagery (2020).
- 4. LiDAR elevation data is WA DNR (2018).





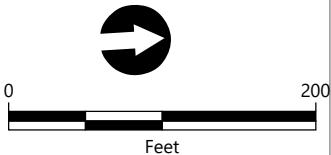
LEGEND:

- Grande Ronde Project Areas
- Wood Addition
- Long Term: Set Back Road
- Goal: Improve Riparian Veg.

Relative Elevation in Feet

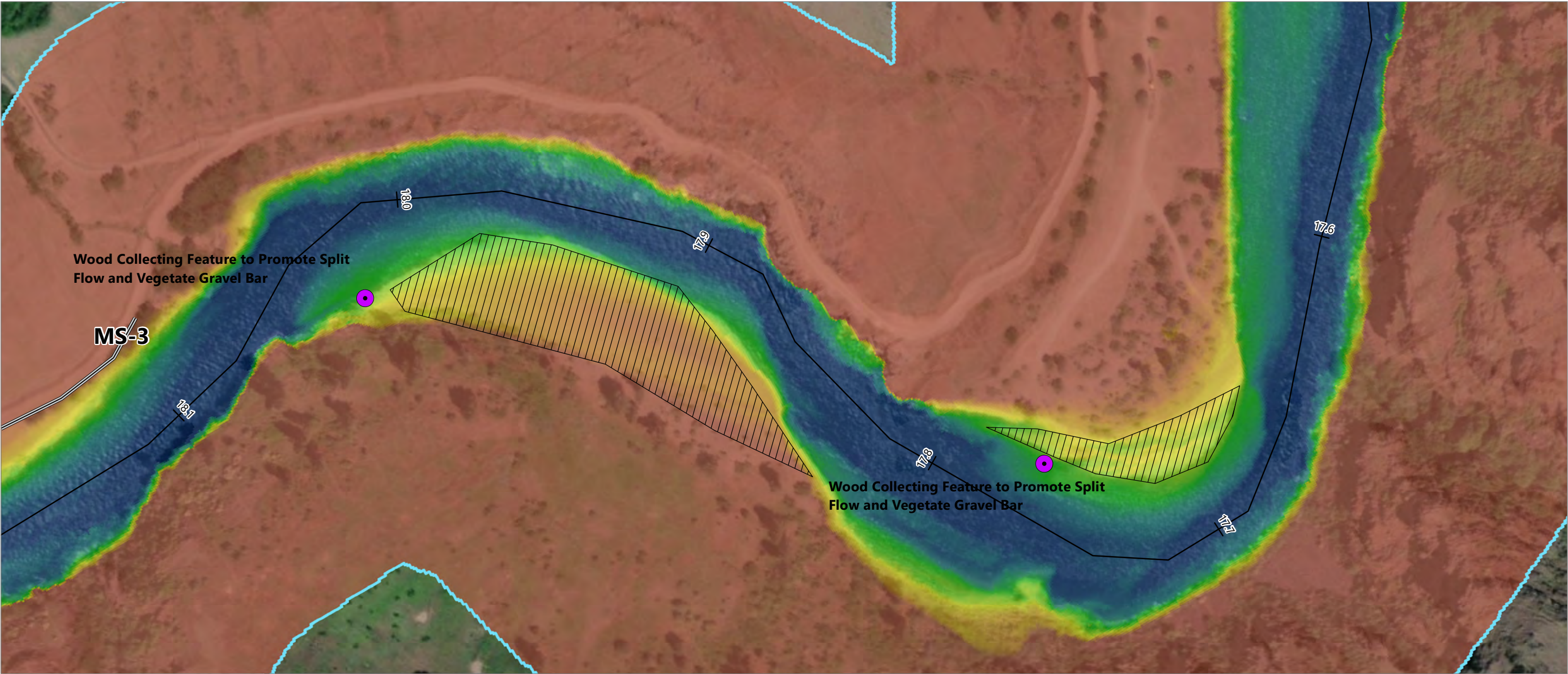
NOTE:

1. Horizontal datum is WA State Plane South, NAD83, U.S. Feet.
2. Vertical datum is North American Vertical Datum of 1988, feet.
3. Aerial Imagery is ESRI World Imagery (2020).
4. LiDAR elevation data is WA DNR (2018).



Publish Date: 2020/06/22, 10:45 AM | User: thutchison
Filepath: Q:\Jobs\Asotin_Conservation_District_0847\Geomorphic Assessment\Working\TAH\CutSheets\Project Area Maps\GrandeRonde_PA_DDP_Maps_20200622_Mainstem.mxd





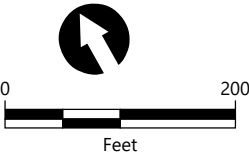
LEGEND:

- Grande Ronde Project Areas
- Wood Addition
- Goal: Improve Riparian Veg.

Relative Elevation in Feet

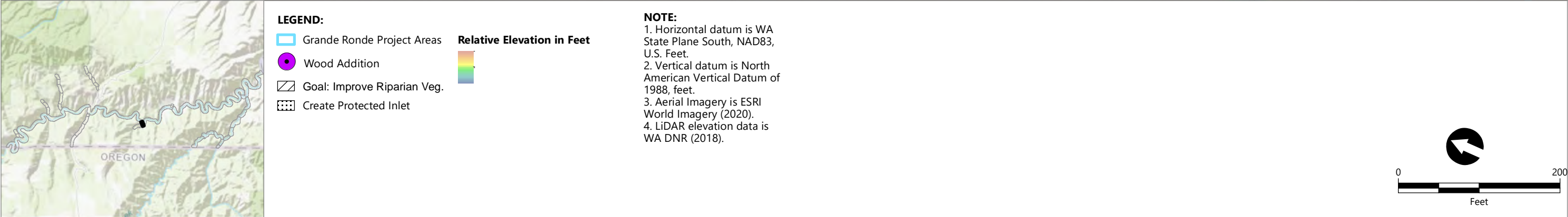
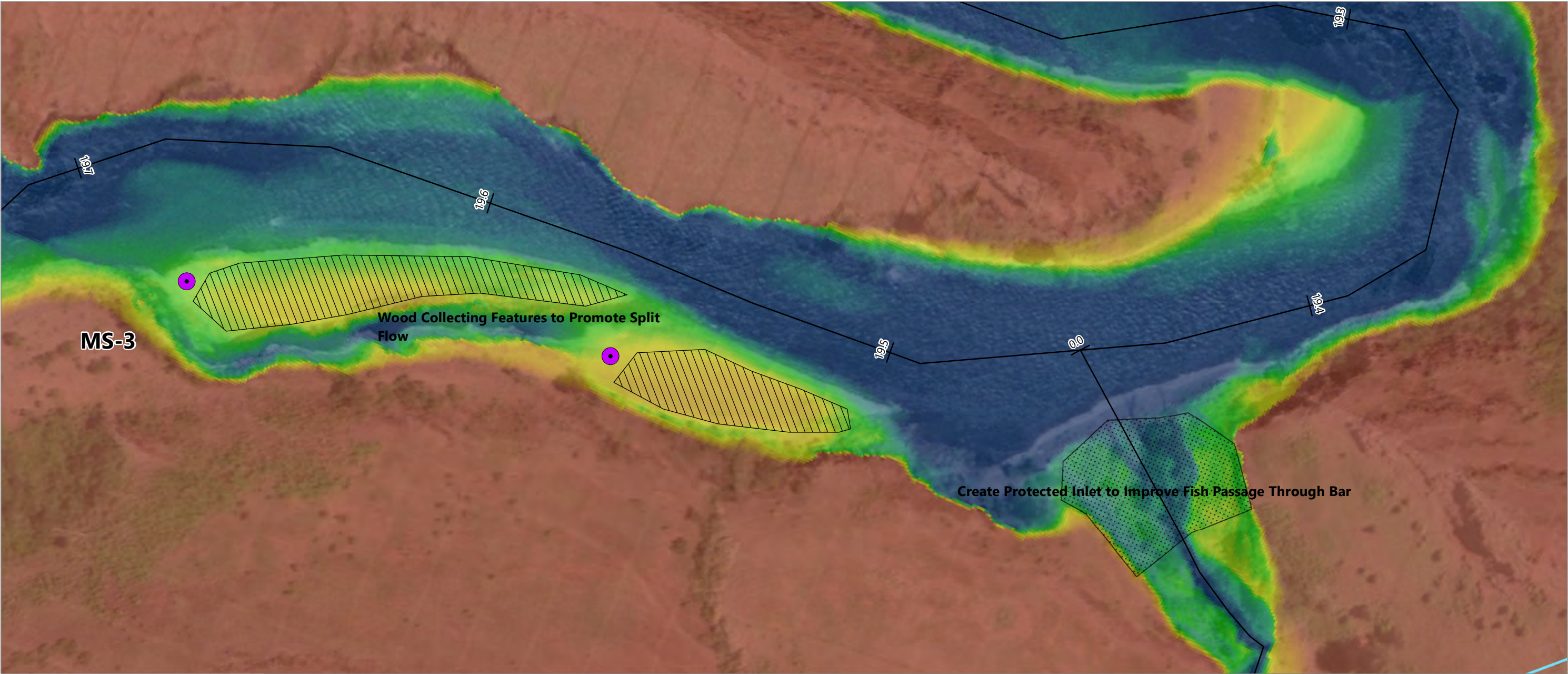
NOTE:

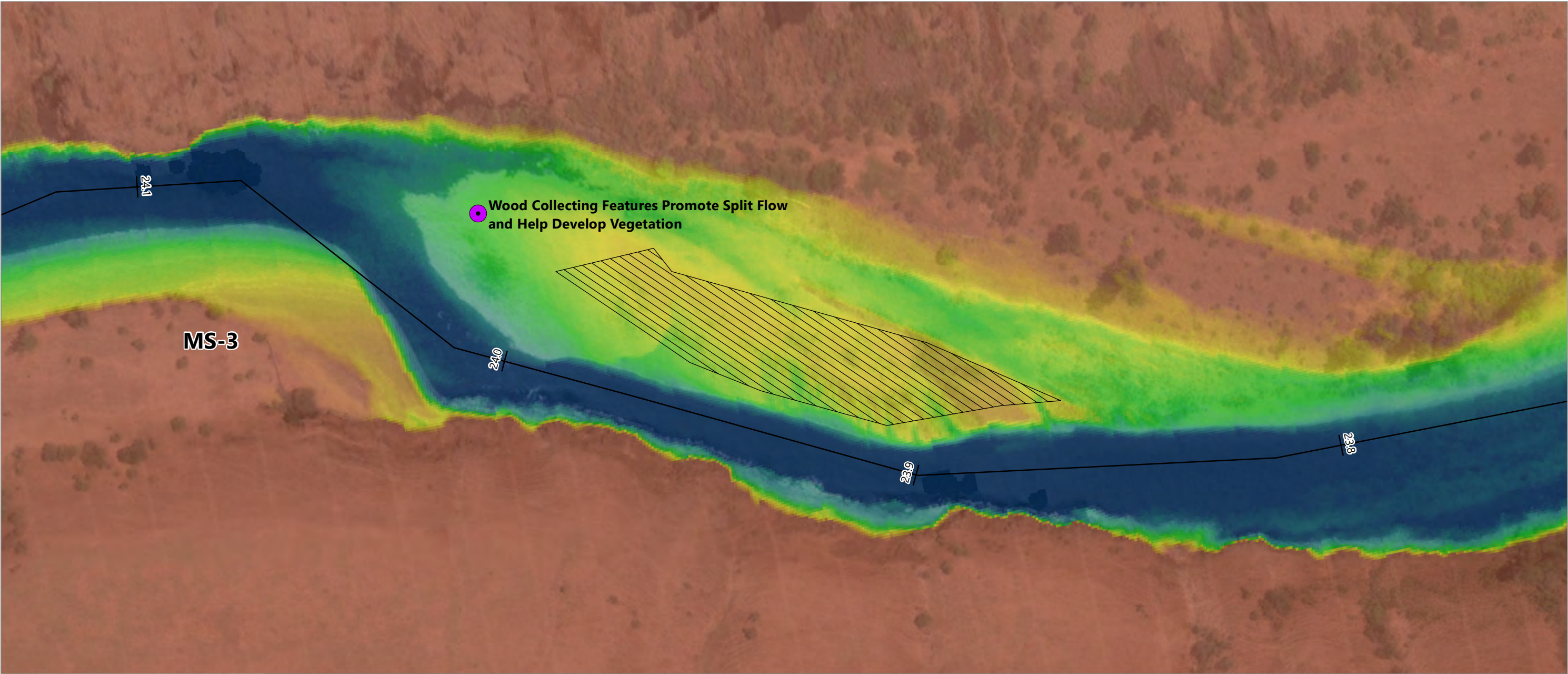
- 1. Horizontal datum is WA State Plane South, NAD83, U.S. Feet.
- 2. Vertical datum is North American Vertical Datum of 1988, feet.
- 3. Aerial Imagery is ESRI World Imagery (2020).
- 4. LiDAR elevation data is WA DNR (2018).



Publish Date: 2020/06/22, 10:45 AM | User: thutchison
Filepath: Q:\Jobs\Asotin_Conservation_District_0847\Geomorphic Assessment\Working\TAH\CutSheets\Project Area Maps\GrandeRonde_PA_DDP_Maps_20200622_Mainstem.mxd







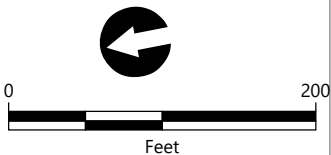
LEGEND:

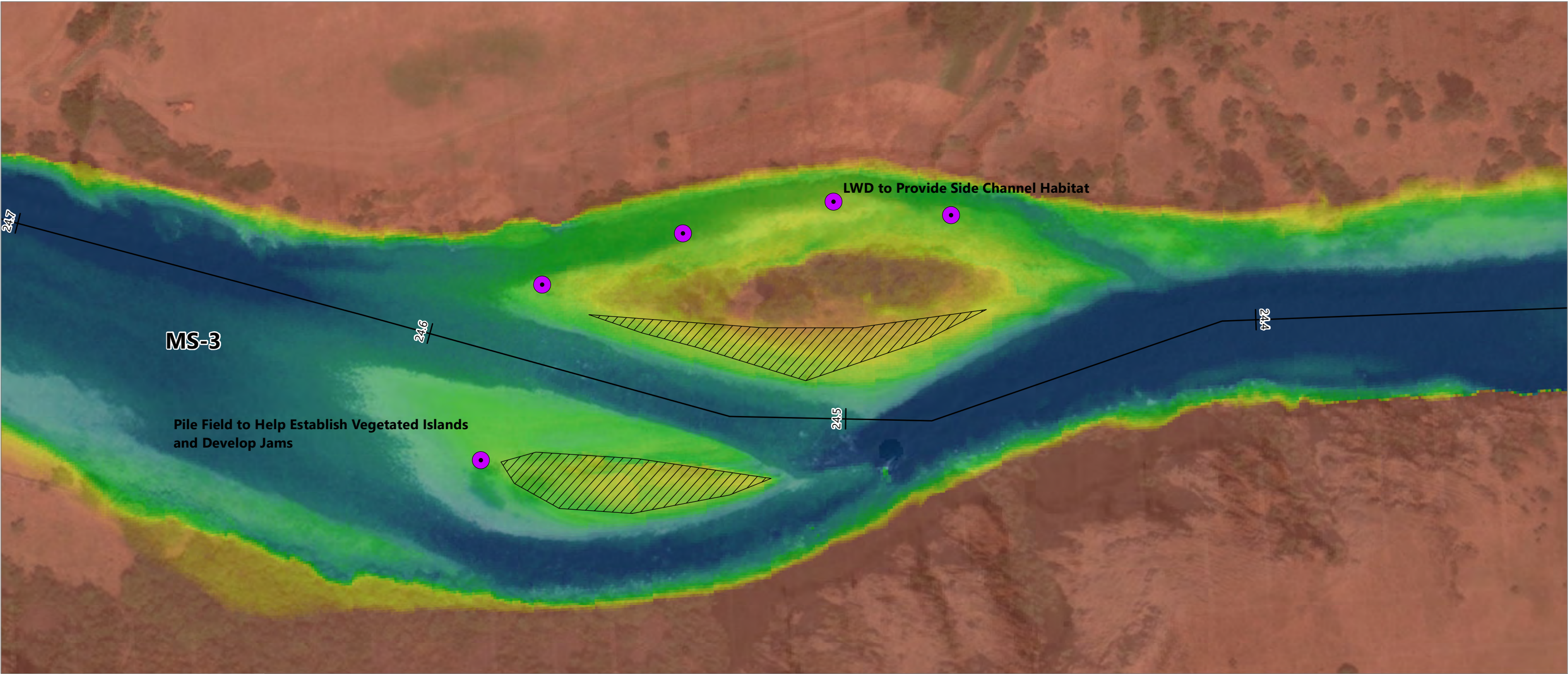
- Grande Ronde Project Areas
- Wood Addition
- Goal: Improve Riparian Veg.

Relative Elevation in Feet

NOTE:

- 1. Horizontal datum is WA State Plane South, NAD83, U.S. Feet.
- 2. Vertical datum is North American Vertical Datum of 1988, feet.
- 3. Aerial Imagery is ESRI World Imagery (2020).
- 4. LiDAR elevation data is WA DNR (2018).





LEGEND:

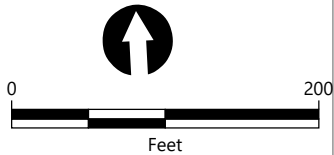
- Grande Ronde Project Areas
- Wood Addition
- Goal: Improve Riparian Veg.

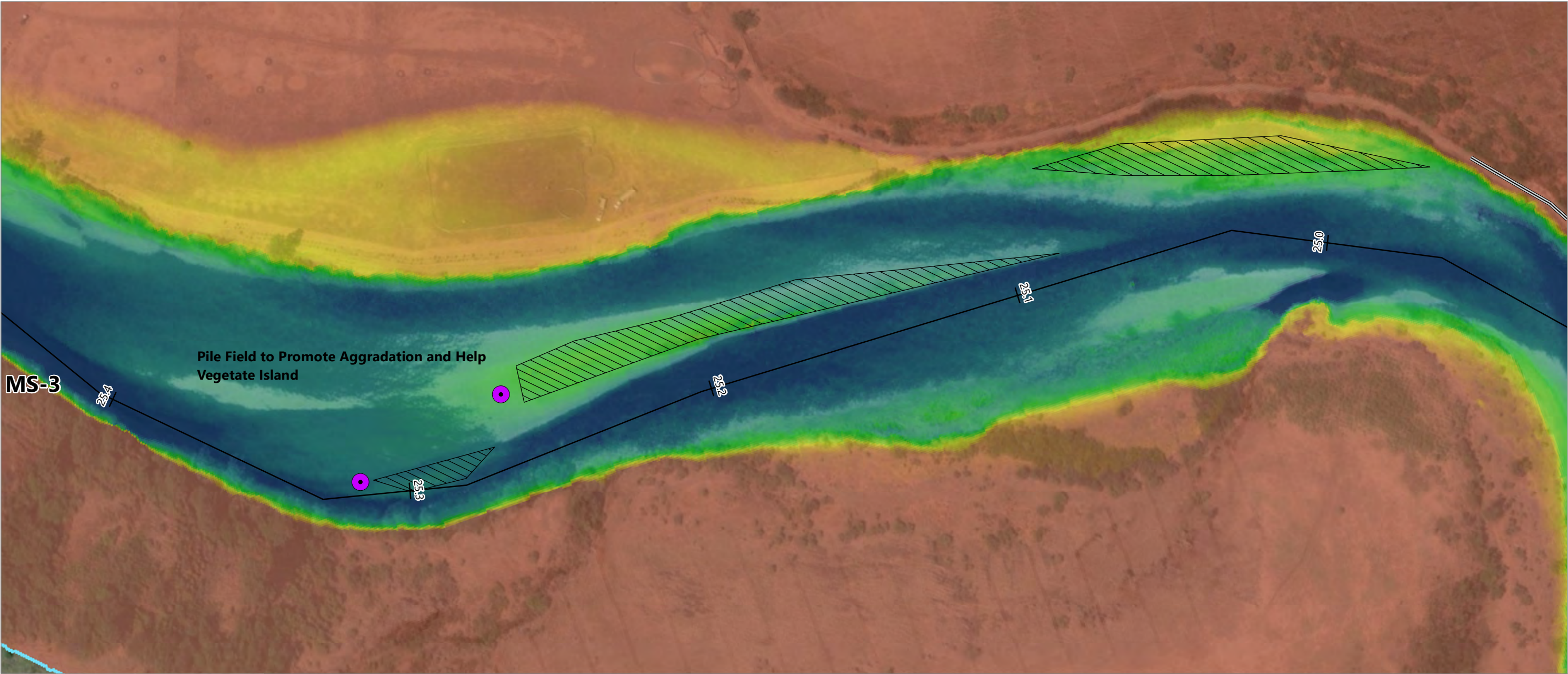
Relative Elevation in Feet



NOTE:

1. Horizontal datum is WA State Plane South, NAD83, U.S. Feet.
2. Vertical datum is North American Vertical Datum of 1988, feet.
3. Aerial Imagery is ESRI World Imagery (2020).
4. LiDAR elevation data is WA DNR (2018).





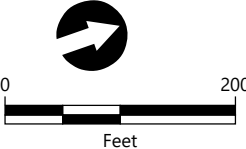
LEGEND:

- Grande Ronde Project Areas
- Wood Addition
- Goal: Improve Riparian Veg.

Relative Elevation in Feet

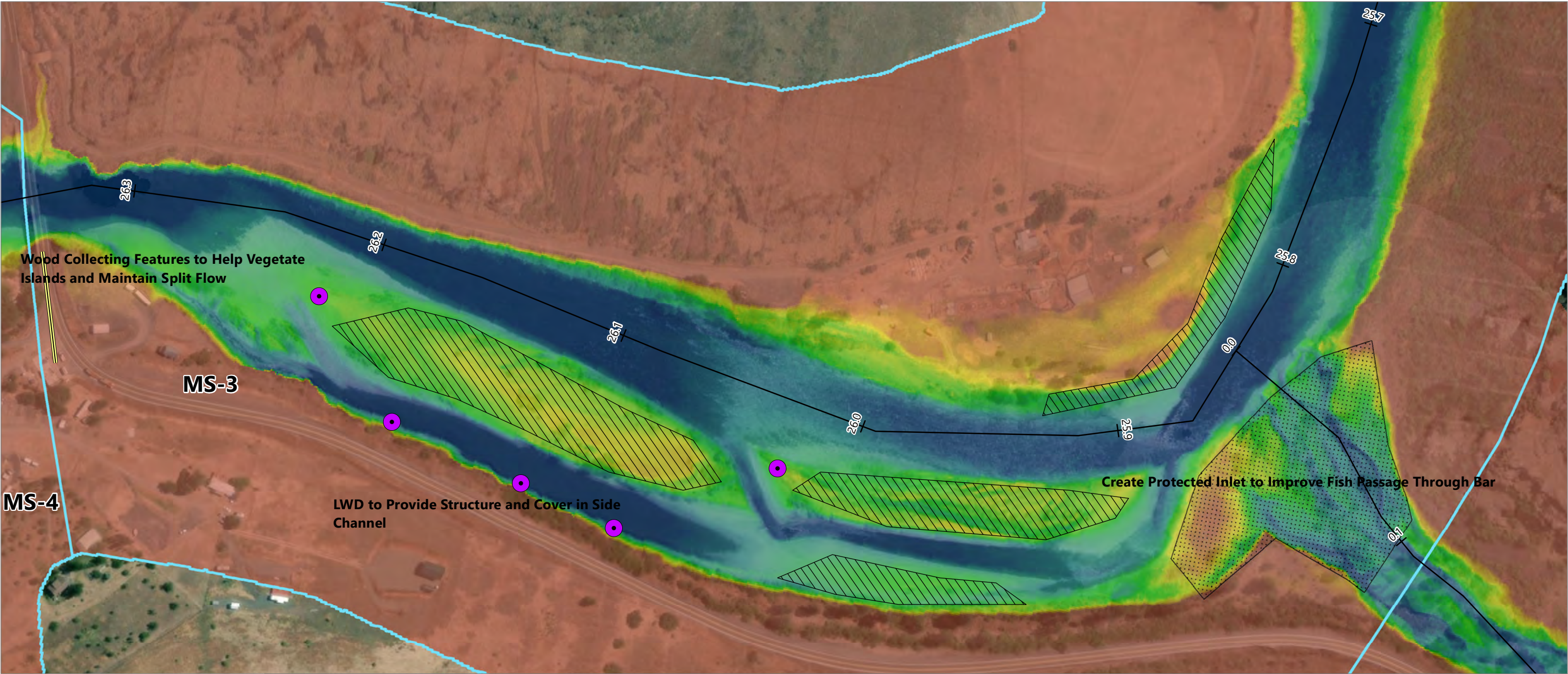
NOTE:

- 1. Horizontal datum is WA State Plane South, NAD83, U.S. Feet.
- 2. Vertical datum is North American Vertical Datum of 1988, feet.
- 3. Aerial Imagery is ESRI World Imagery (2020).
- 4. LiDAR elevation data is WA DNR (2018).



Publish Date: 2020/06/22, 10:46 AM | User: thutchison
Filepath: Q:\Jobs\Asotin_Conservation_District_0847\Geomorphic Assessment\Working\TAH\CutSheets\Project Area Maps\GrandeRonde_PA_DDP_Maps_20200622_Mainstem.mxd





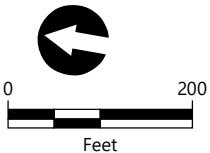
LEGEND:

- Grande Ronde Project Areas
- Wood Addition
- Goal: Improve Riparian Veg.
- Create Protected Inlet

Relative Elevation in Feet

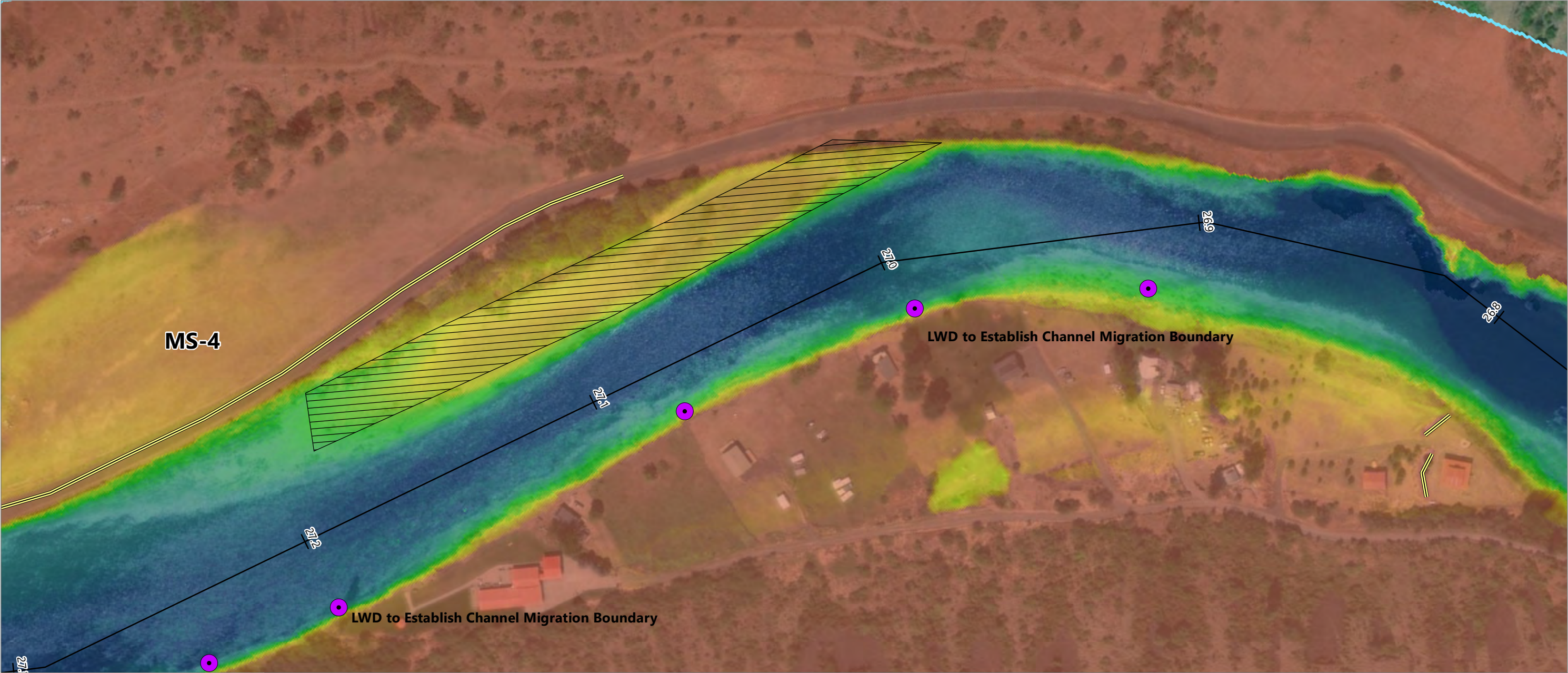
NOTE:

1. Horizontal datum is WA State Plane South, NAD83, U.S. Feet.
2. Vertical datum is North American Vertical Datum of 1988, feet.
3. Aerial Imagery is ESRI World Imagery (2020).
4. LiDAR elevation data is WA DNR (2018).



Publish Date: 2020/06/22, 10:46 AM | User: thutchison
Filepath: Q:\Jobs\Asotin_Conservation_District_0847\Geomorphic Assessment\Working\TAH\CutSheets\Project Area Maps\GrandeRonde_PA_DDP_Maps_20200622_Mainstem.mxd





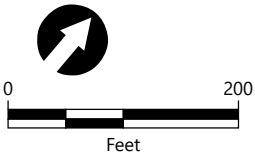
LEGEND:

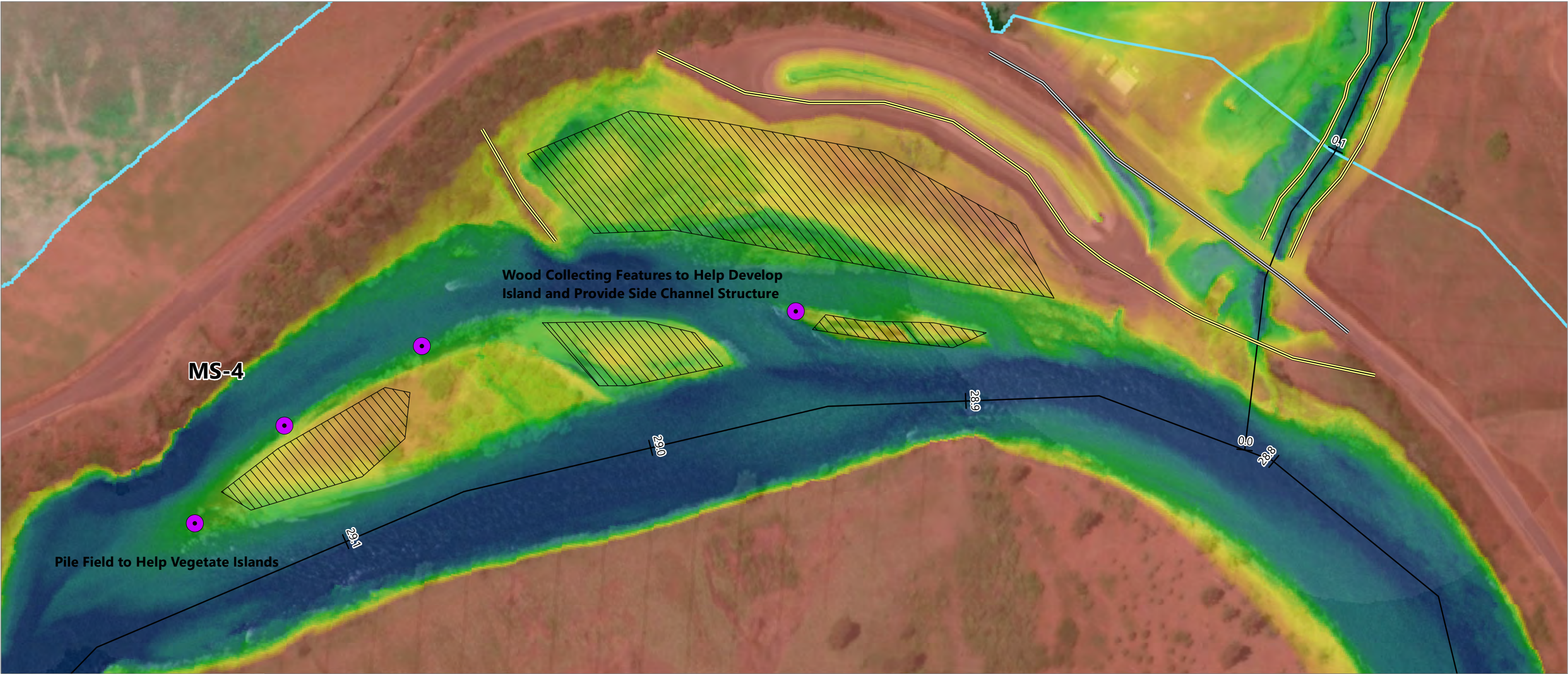
- Grande Ronde Project Areas
- Wood Addition
- Goal: Improve Riparian Veg.

Relative Elevation in Feet

NOTE:

- 1. Horizontal datum is WA State Plane South, NAD83, U.S. Feet.
- 2. Vertical datum is North American Vertical Datum of 1988, feet.
- 3. Aerial Imagery is ESRI World Imagery (2020).
- 4. LiDAR elevation data is WA DNR (2018).





LEGEND:

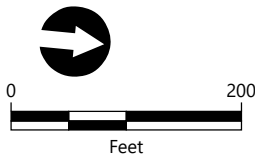
- Grande Ronde Project Areas
- Wood Addition
- Goal: Improve Riparian Veg.

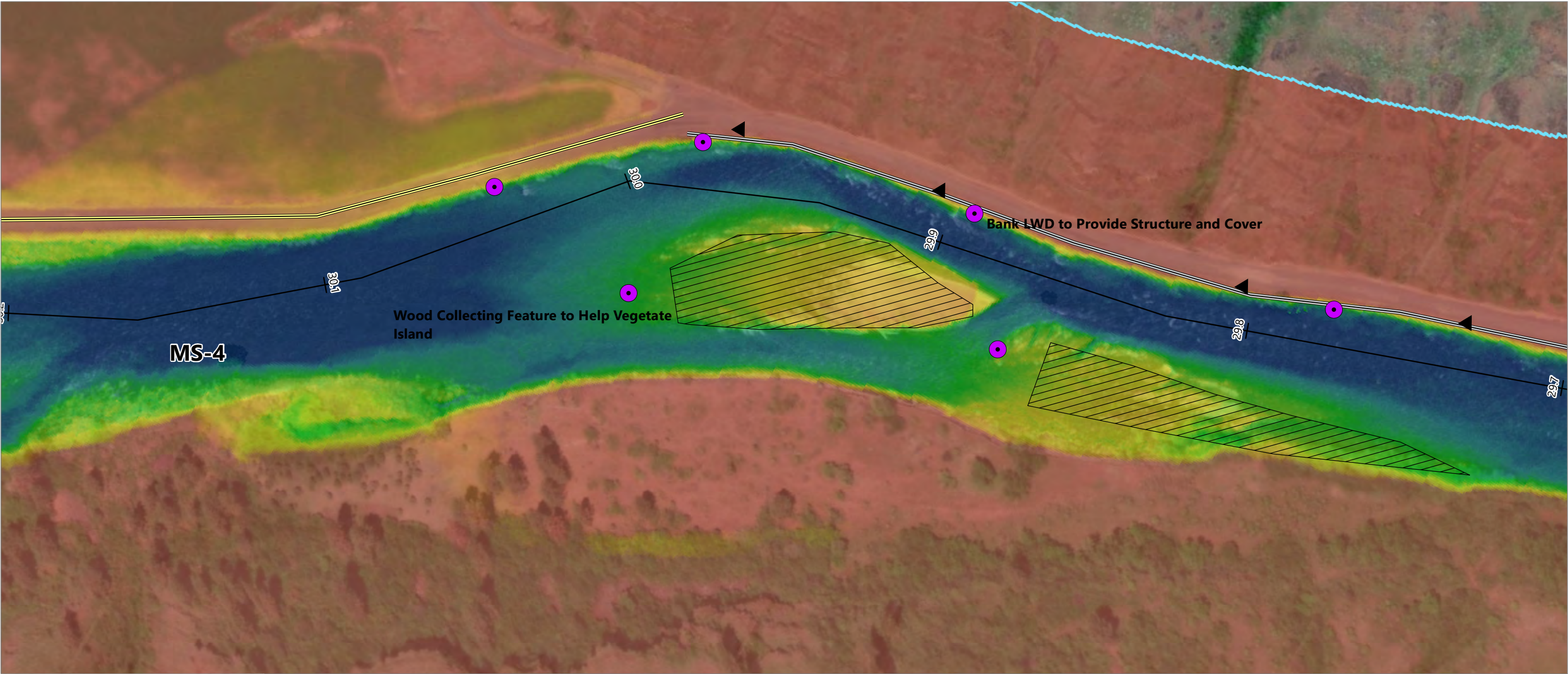
Relative Elevation in Feet



NOTE:

1. Horizontal datum is WA State Plane South, NAD83, U.S. Feet.
2. Vertical datum is North American Vertical Datum of 1988, feet.
3. Aerial Imagery is ESRI World Imagery (2020).
4. LiDAR elevation data is WA DNR (2018).

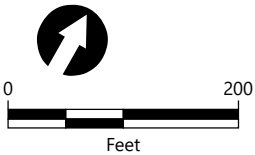




- LEGEND:**
- Grande Ronde Project Areas
 - Wood Addition
 - Long Term: Set Back Road
 - Goal: Improve Riparian Veg.
- Relative Elevation in Feet**
-

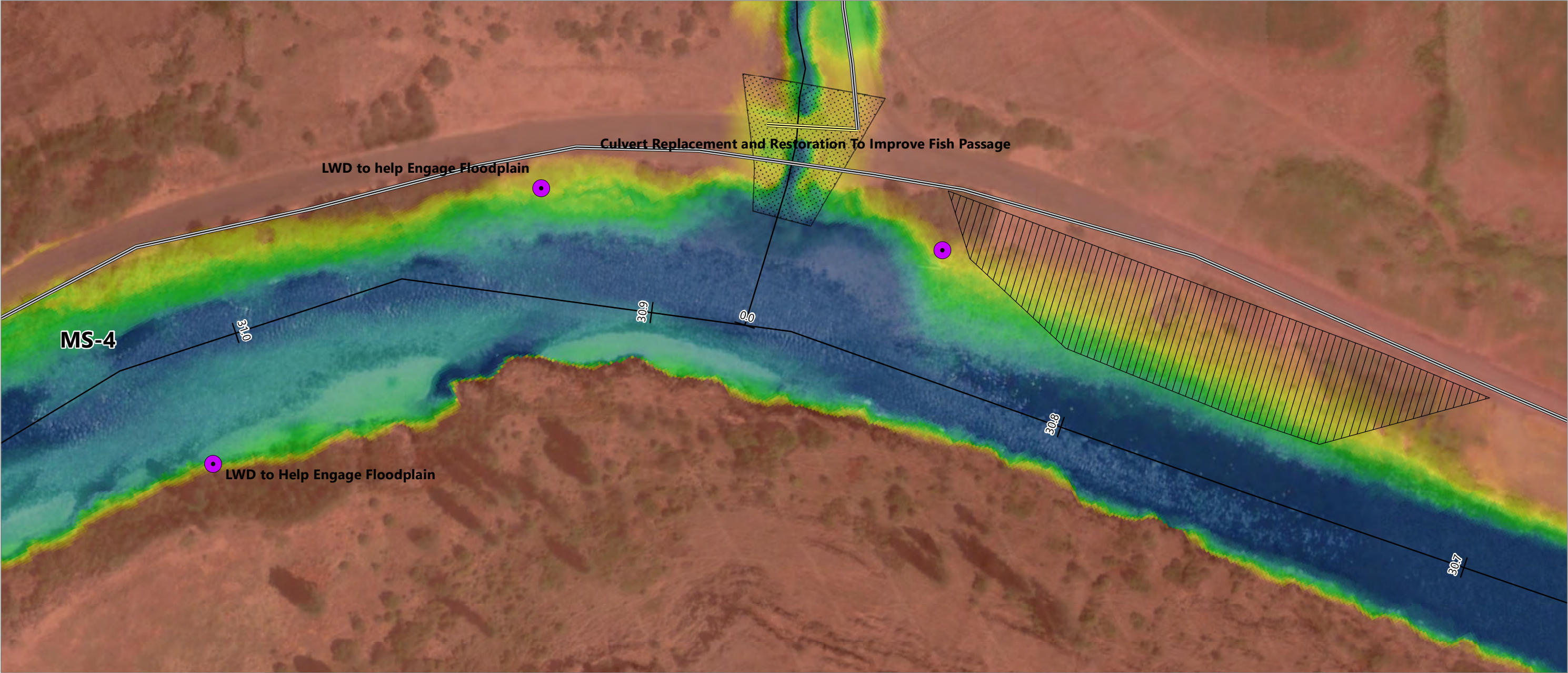
NOTE:

1. Horizontal datum is WA State Plane South, NAD83, U.S. Feet.
2. Vertical datum is North American Vertical Datum of 1988, feet.
3. Aerial Imagery is ESRI World Imagery (2020).
4. LiDAR elevation data is WA DNR (2018).



Publish Date: 2020/06/22, 10:47 AM | User: thutchison
Filepath: Q:\Jobs\Asotin_Conservation_District_0847\Geomorphic Assessment\Working\TAH\CutSheets\Project Area Maps\GrandeRonde_PA_DDP_Maps_20200622_Mainstem.mxd

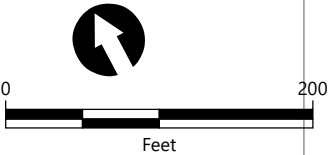


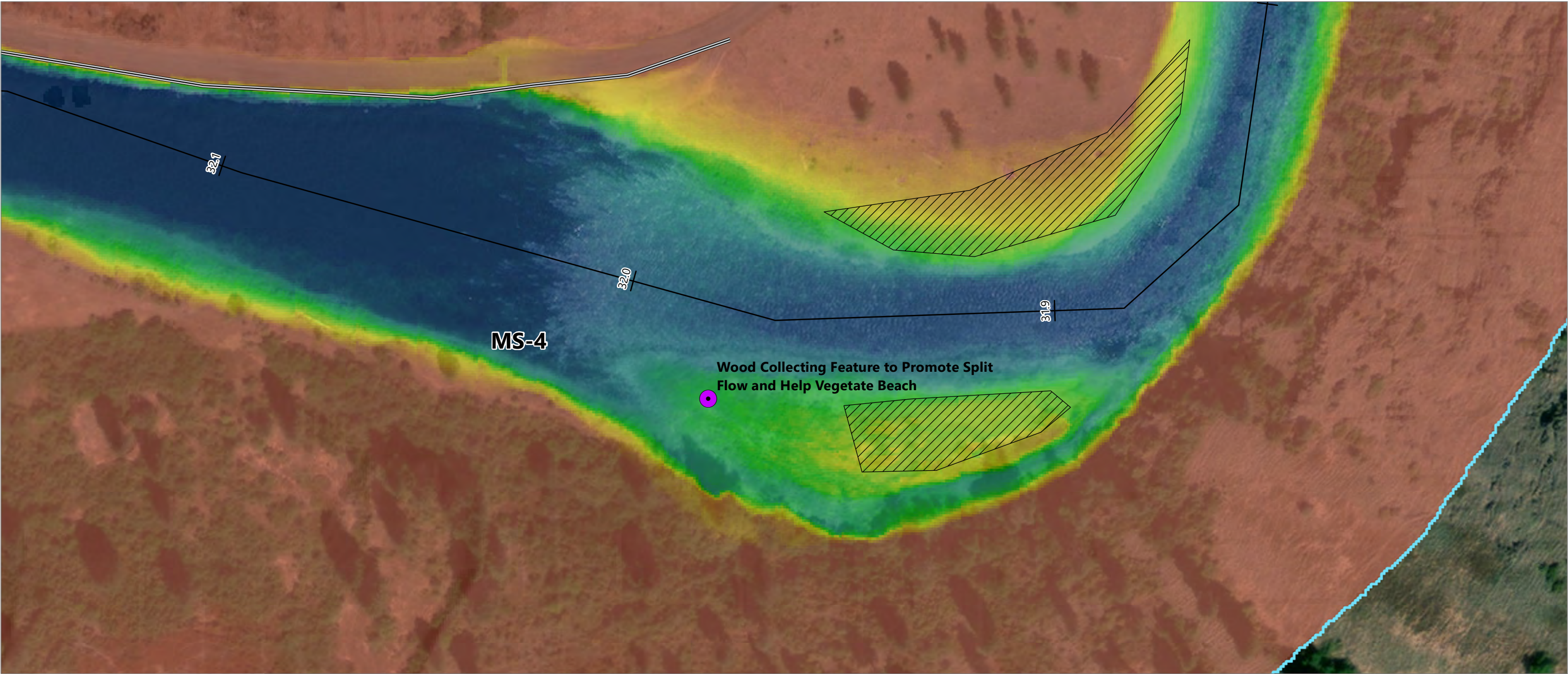


- LEGEND:**
- Grande Ronde Project Areas
 - Wood Addition
 - Goal: Improve Riparian Veg.
 - Create Protected Inlet
- Relative Elevation in Feet**

NOTE:

1. Horizontal datum is WA State Plane South, NAD83, U.S. Feet.
2. Vertical datum is North American Vertical Datum of 1988, feet.
3. Aerial Imagery is ESRI World Imagery (2020).
4. LiDAR elevation data is WA DNR (2018).





LEGEND:

 Grande Ronde Project Areas

 Wood Addition

 Goal: Improve Riparian Veg.

Relative Elevation in Feet



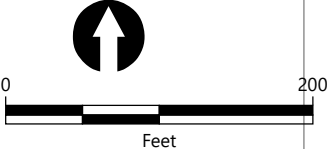
NOTE:

1. Horizontal datum is WA State Plane South, NAD83, U.S. Feet.

2. Vertical datum is North American Vertical Datum of 1988, feet.

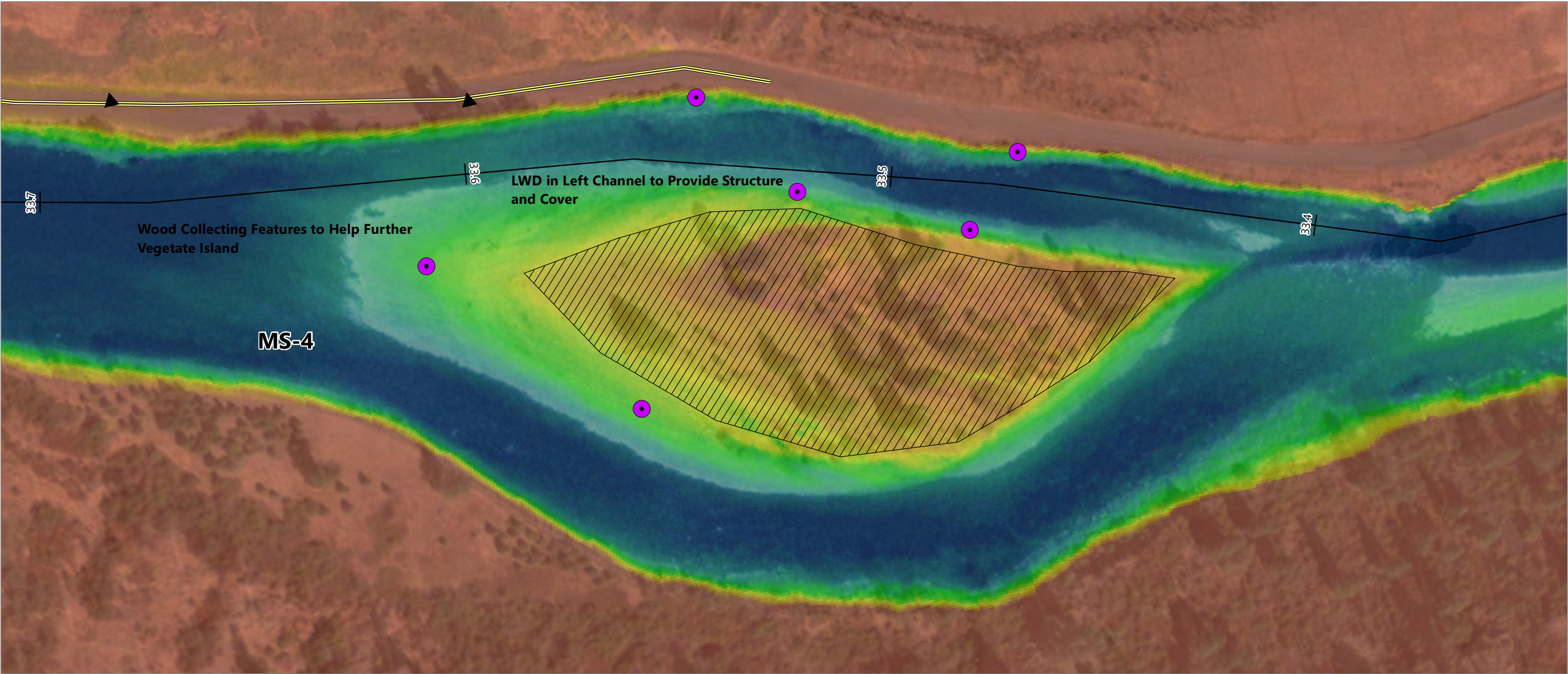
3. Aerial Imagery is ESRI World Imagery (2020).

4. LiDAR elevation data is WA DNR (2018).



Publish Date: 2020/06/22, 10:48 AM | User: thutchison
Filepath: Q:\Jobs\Asotin_Conservation_District_0847\Geomorphic Assessment\Working\TAH\CutSheets\Project Area Maps\GrandeRonde_PA_DDP_Maps_20200622_Mainstem.mxd





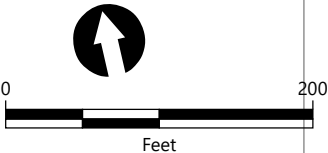
LEGEND:

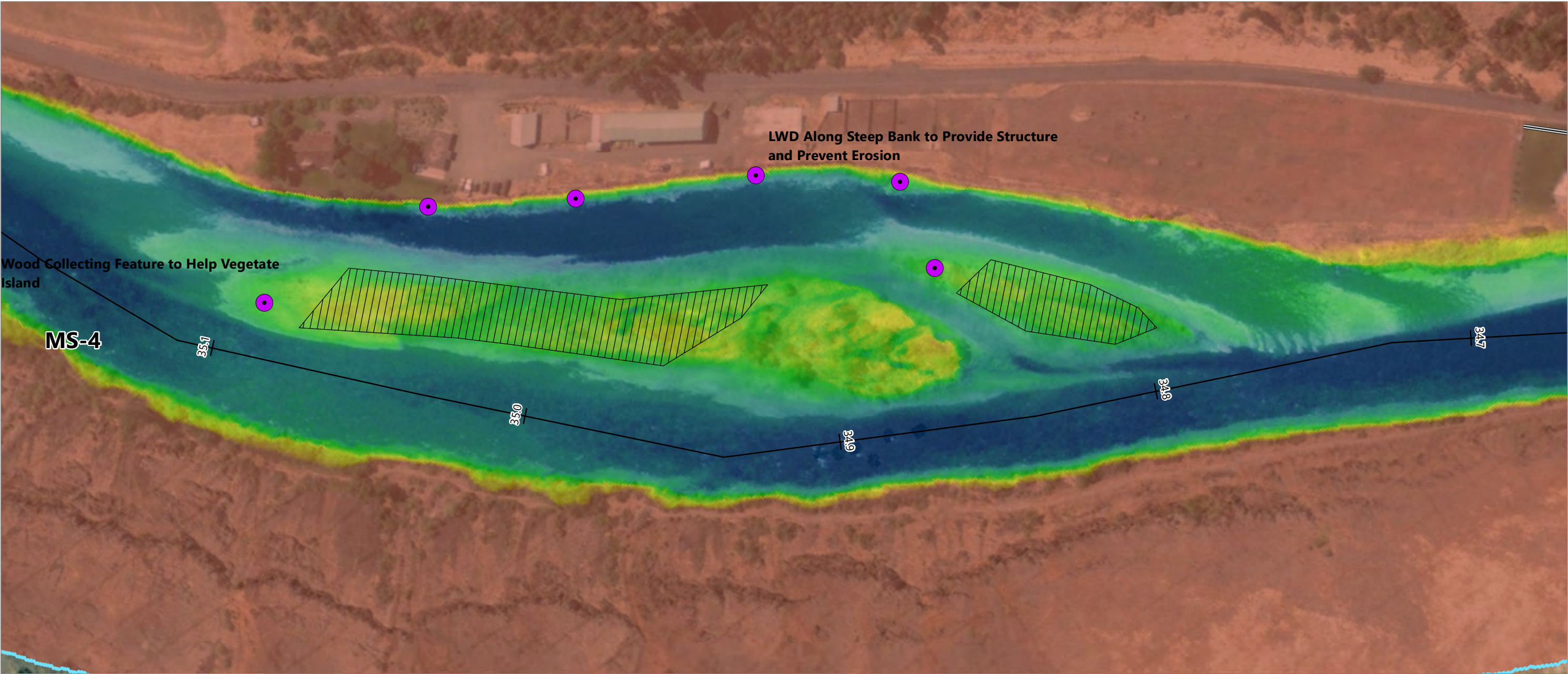
- Grande Ronde Project Areas
- Wood Addition
- Long Term: Set Back Road
- Goal: Improve Riparian Veg.

Relative Elevation in Feet

NOTE:

- 1. Horizontal datum is WA State Plane South, NAD83, U.S. Feet.
- 2. Vertical datum is North American Vertical Datum of 1988, feet.
- 3. Aerial Imagery is ESRI World Imagery (2020).
- 4. LiDAR elevation data is WA DNR (2018).





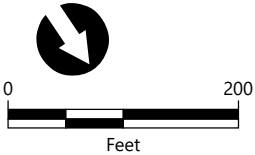
LEGEND:

- Grande Ronde Project Areas
- Wood Addition
- Goal: Improve Riparian Veg.

Relative Elevation in Feet

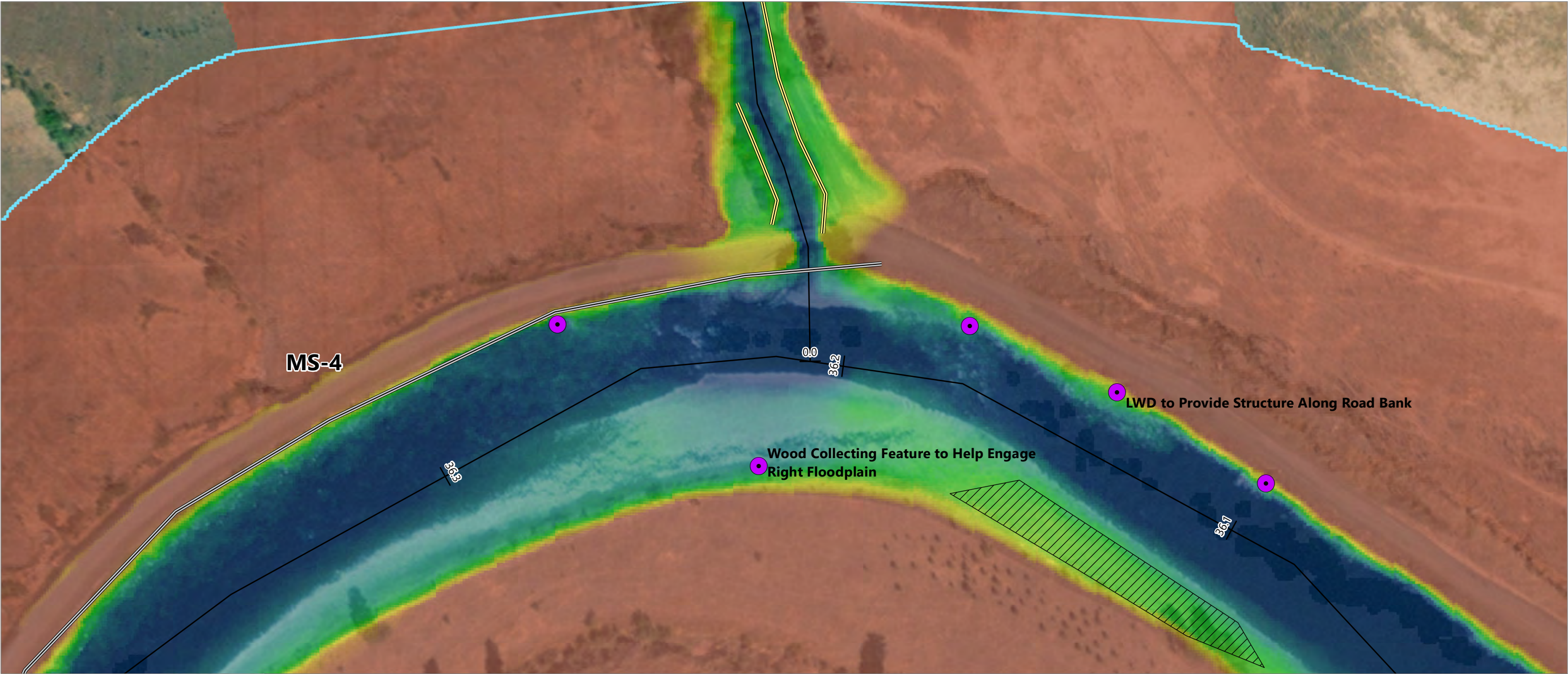
NOTE:

- 1. Horizontal datum is WA State Plane South, NAD83, U.S. Feet.
- 2. Vertical datum is North American Vertical Datum of 1988, feet.
- 3. Aerial Imagery is ESRI World Imagery (2020).
- 4. LiDAR elevation data is WA DNR (2018).



Publish Date: 2020/06/22, 10:48 AM | User: thutchison
Filepath: Q:\Jobs\Asotin_Conservation_District_0847\Geomorphic Assessment\Working\TAH\CutSheets\Project Area Maps\GrandeRonde_PA_DDP_Maps_20200622_Mainstem.mxd





LEGEND:

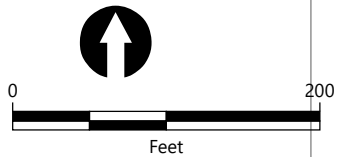
- Grande Ronde Project Areas
- Wood Addition
- Goal: Improve Riparian Veg.

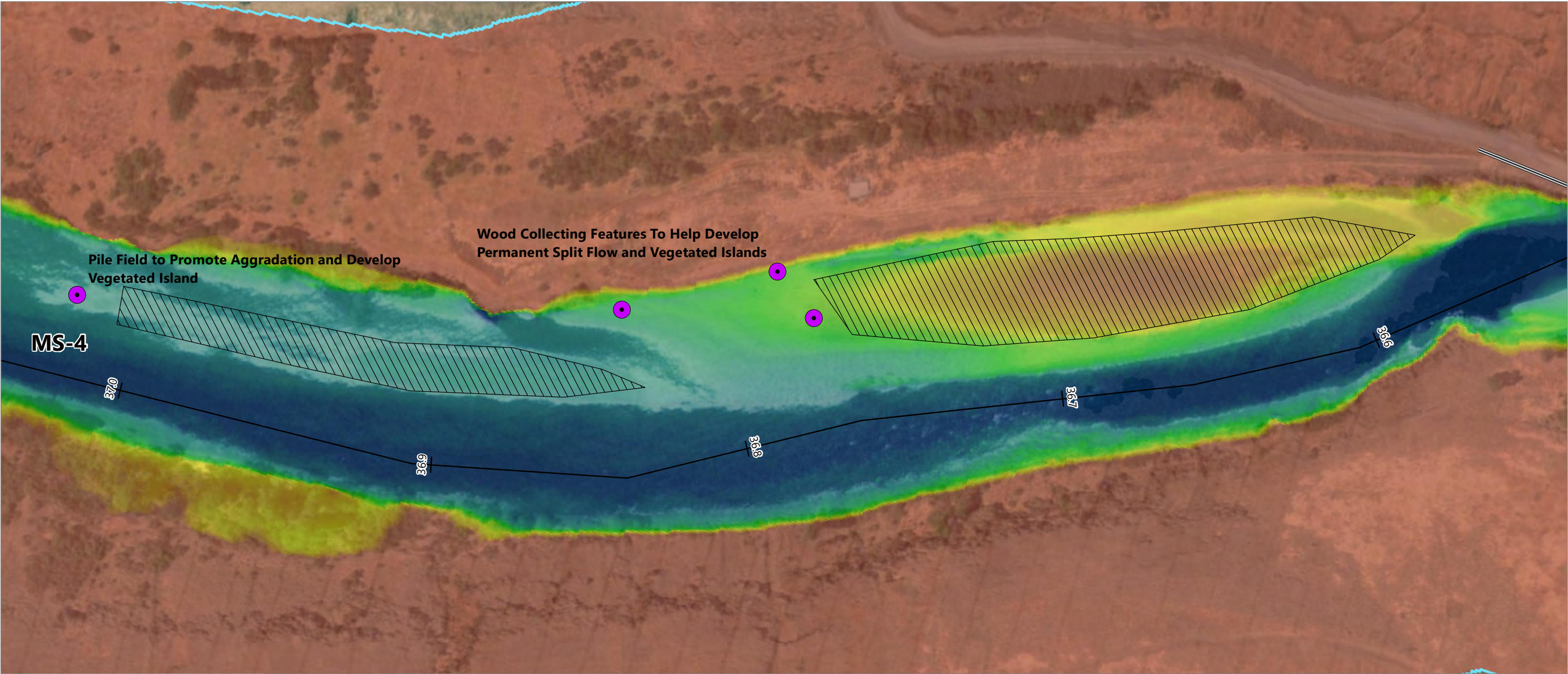
Relative Elevation in Feet



NOTE:

1. Horizontal datum is WA State Plane South, NAD83, U.S. Feet.
2. Vertical datum is North American Vertical Datum of 1988, feet.
3. Aerial Imagery is ESRI World Imagery (2020).
4. LiDAR elevation data is WA DNR (2018).





LEGEND:

- Grande Ronde Project Areas
- Wood Addition
- Goal: Improve Riparian Veg.

Relative Elevation in Feet

NOTE:

- 1. Horizontal datum is WA State Plane South, NAD83, U.S. Feet.
- 2. Vertical datum is North American Vertical Datum of 1988, feet.
- 3. Aerial Imagery is ESRI World Imagery (2020).
- 4. LiDAR elevation data is WA DNR (2018).

