

LEGEND:

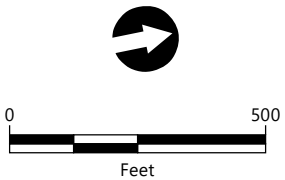
- Grande Ronde Project Areas
- Delineated Levees
- Roads/Encroachments
- Wood Addition
- Reconnect Floodplain
- Address Road or Ford Crossing
- Create Protected Inlet

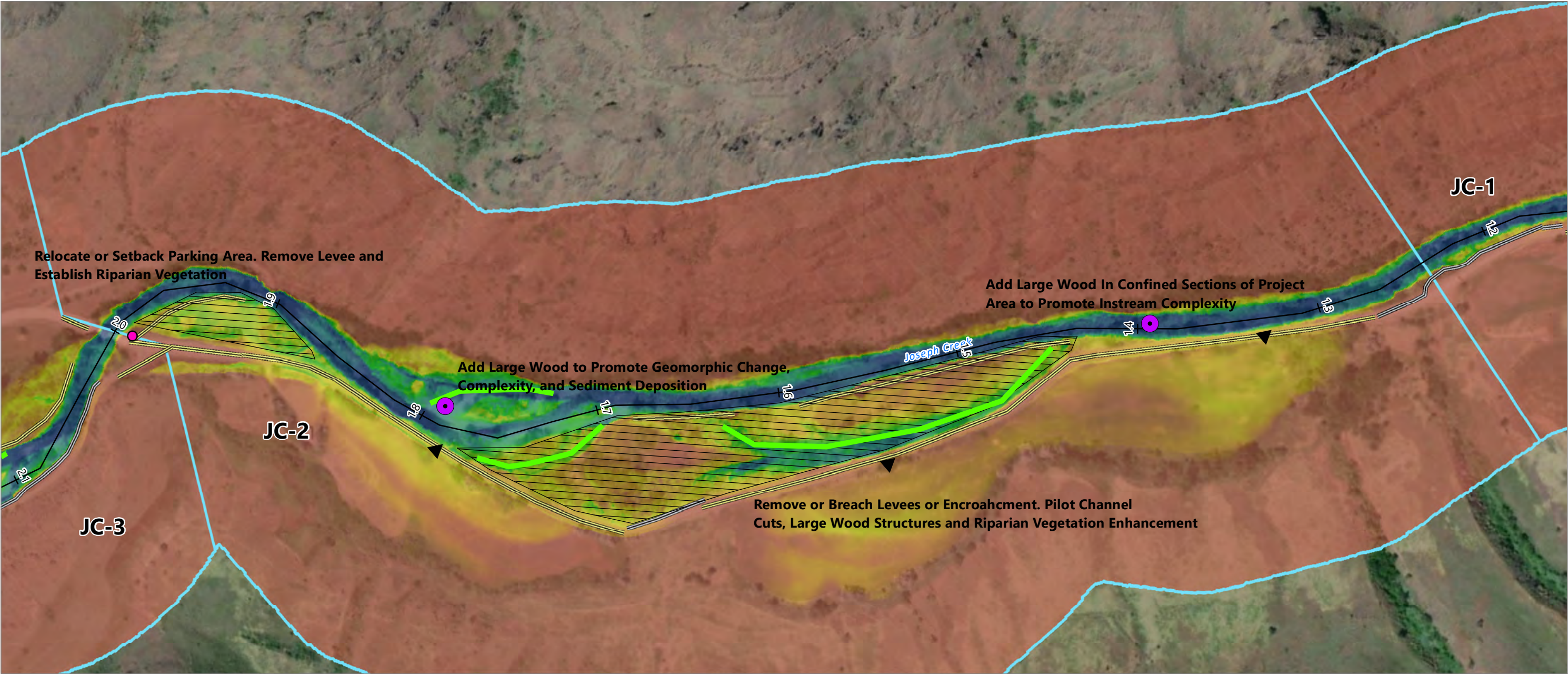
Relative Elevation in Feet



NOTES:

1. Horizontal datum is WA State Plane South, NAD83, U.S. Feet.
2. Vertical datum is North American Vertical Datum of 1988, feet.
3. Aerial Imagery is ESRI World Imagery (2020).
4. LiDAR elevation data is WA DNR (2018).





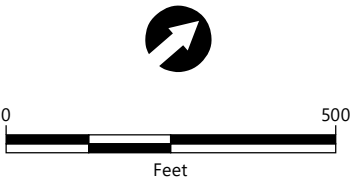
LEGEND:

- Grande Ronde Project Areas
- Delineated Levees
- Roads/Encroachments
- Wood Addition
- Long Term: Set Back Road
- Reconnect Floodplain
- Reconnect Side Channels
- Address Road or Ford Crossing

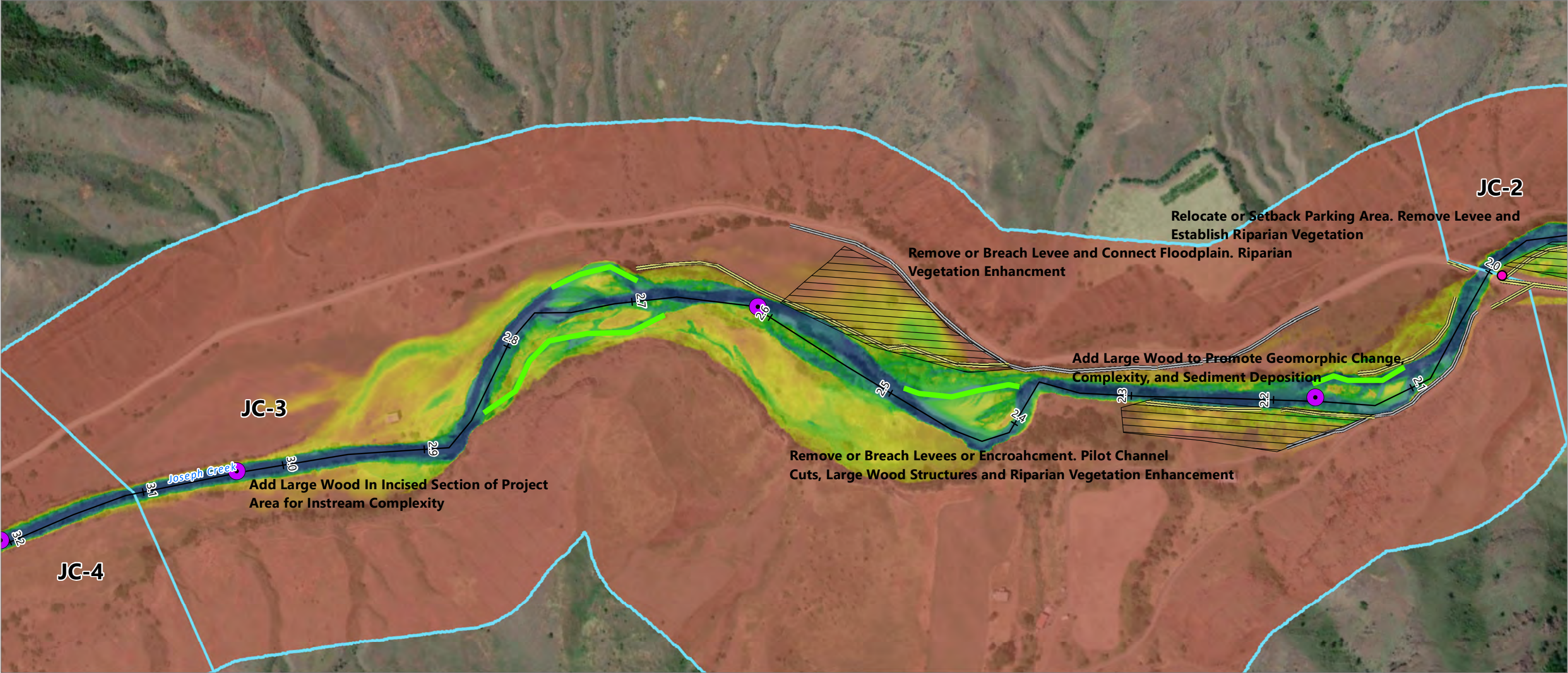
Relative Elevation in Feet

NOTES:

1. Horizontal datum is WA State Plane South, NAD83, U.S. Feet.
2. Vertical datum is North American Vertical Datum of 1988, feet.
3. Aerial Imagery is ESRI World Imagery (2020).
4. LiDAR elevation data is WA DNR (2018).



Publish Date: 2020/06/15, 3:42 PM | User: thutchison
 Filepath: Q:\Jobs\Asotin_Conservation_District_0847\Geomorphic Assessment\Working\TAH\CutSheets\Project Area Maps\GrandeRonde_PA_DDP_Maps_20200505.mxd



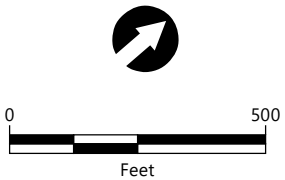
LEGEND:

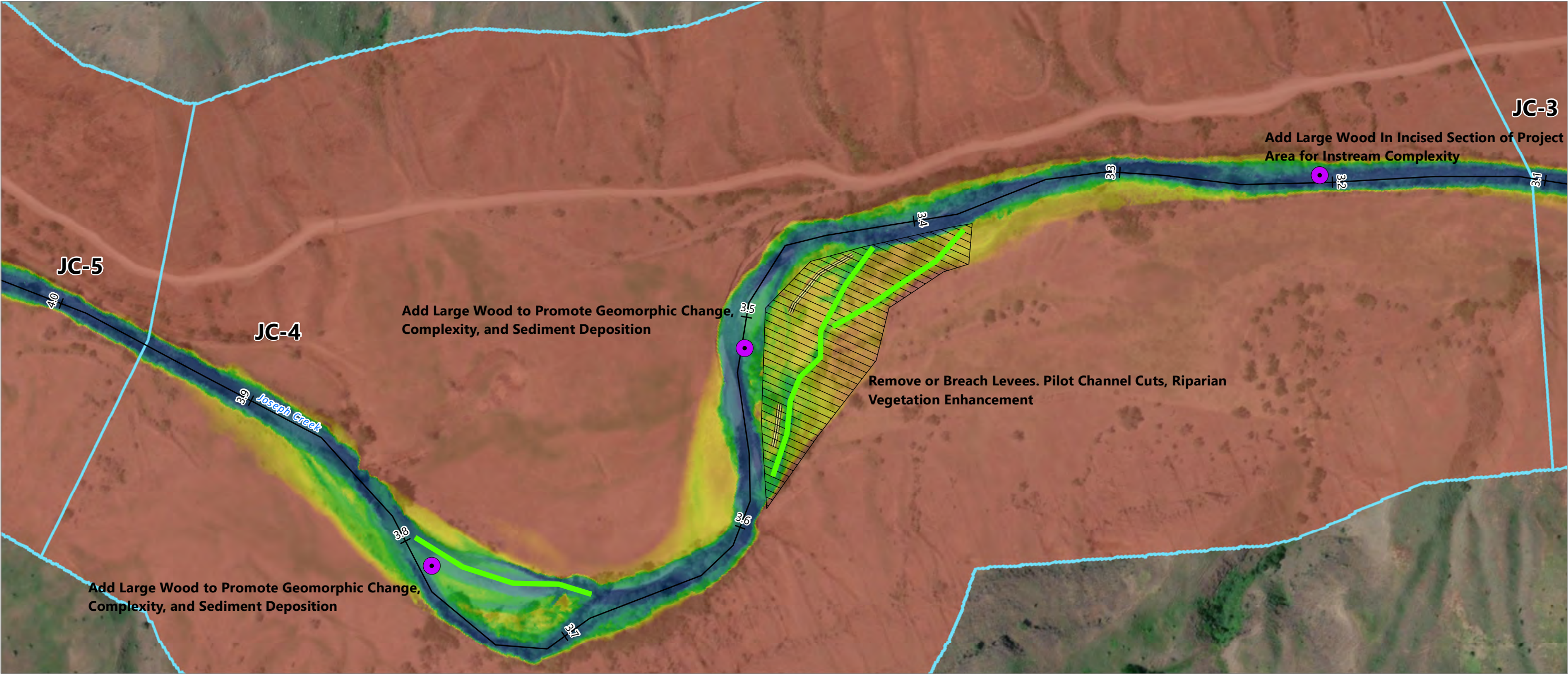
- Grande Ronde Project Areas
- Delineated Levees
- Roads/Encroachments
- Wood Addition
- Reconnect Floodplain
- Reconnect Side Channels
- Address Road or Ford Crossing

Relative Elevation in Feet

NOTES:

1. Horizontal datum is WA State Plane South, NAD83, U.S. Feet.
2. Vertical datum is North American Vertical Datum of 1988, feet.
3. Aerial Imagery is ESRI World Imagery (2020).
4. LiDAR elevation data is WA DNR (2018).



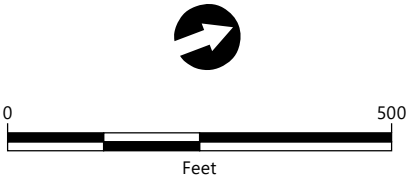


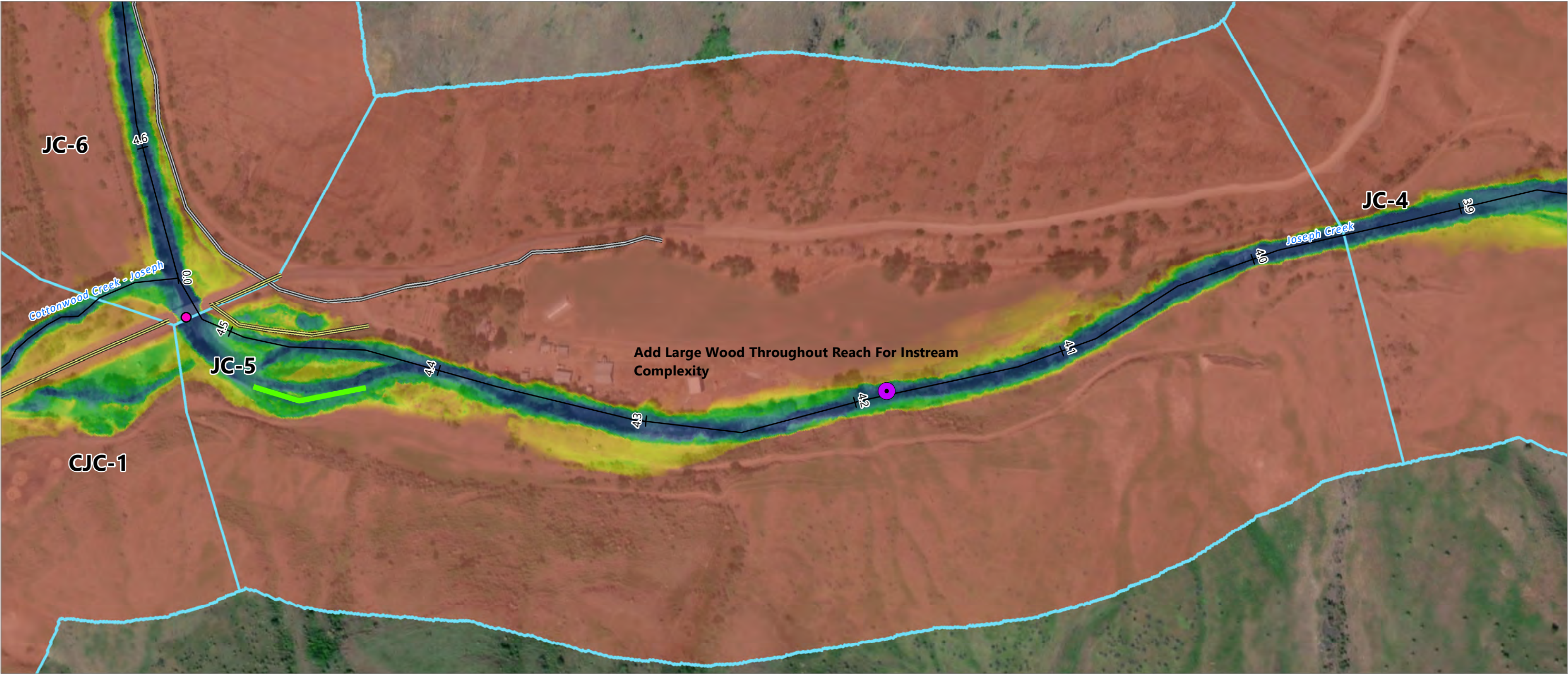
LEGEND:

- Grande Ronde Project Areas
 - Delineated Levees
 - Wood Addition
 - Reconnect Floodplain
 - Reconnect Side Channels
- Relative Elevation in Feet**

NOTES:

- Horizontal datum is WA State Plane South, NAD83, U.S. Feet.
- Vertical datum is North American Vertical Datum of 1988, feet.
- Aerial Imagery is ESRI World Imagery (2020).
- LiDAR elevation data is WA DNR (2018).





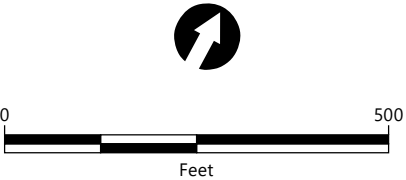
LEGEND:

- Grande Ronde Project Areas
- Delineated Levees
- Roads/Encroachments
- Wood Addition
- Reconnect Side Channels
- Address Road or Ford Crossing

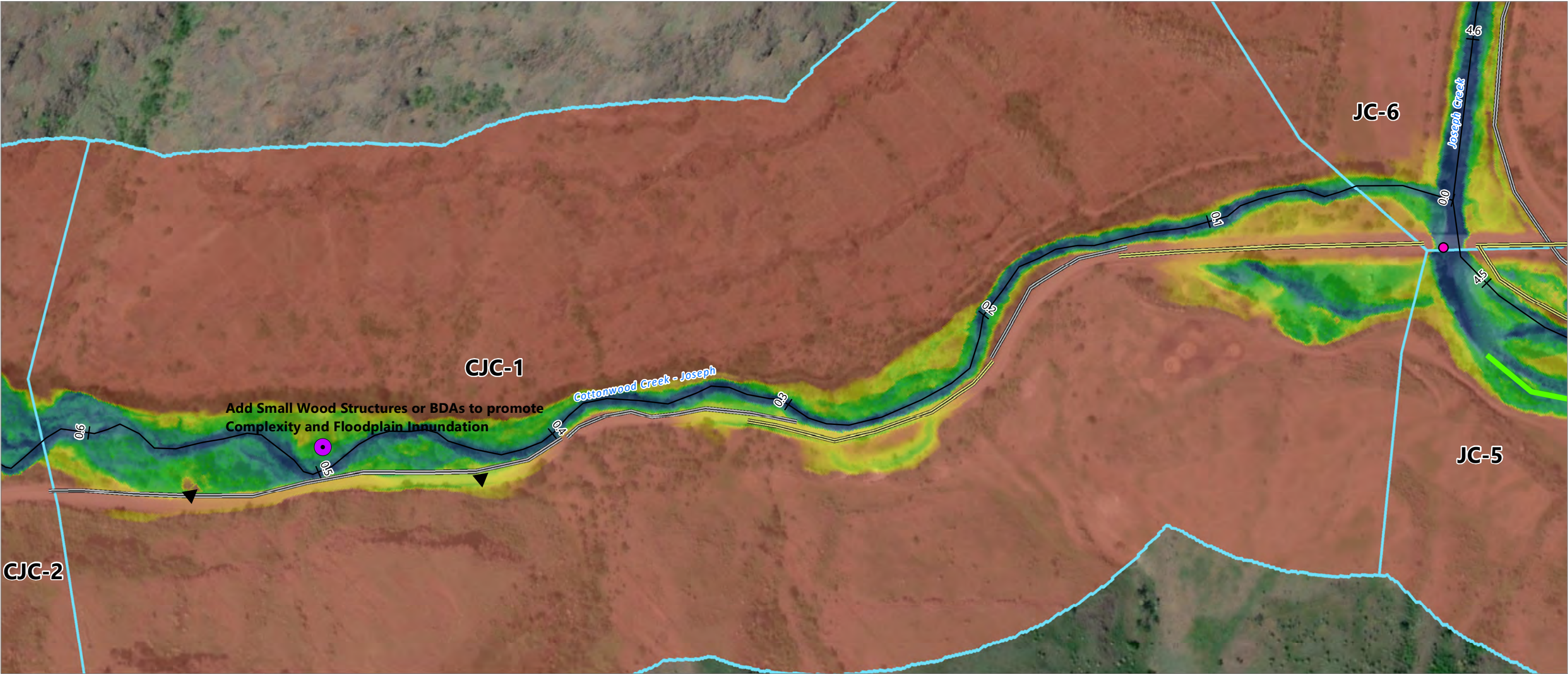
Relative Elevation in Feet

NOTES:

1. Horizontal datum is WA State Plane South, NAD83, U.S. Feet.
2. Vertical datum is North American Vertical Datum of 1988, feet.
3. Aerial Imagery is ESRI World Imagery (2020).
4. LiDAR elevation data is WA DNR (2018).



Publish Date: 2020/06/15, 3:43 PM | User: thutchison
Filepath: Q:\Jobs\Asotin_Conservation_District_0847\Geomorphic Assessment\Working\TAH\CutSheets\Project Area Maps\GrandeRonde_PA_DDP_Maps_20200505.mxd



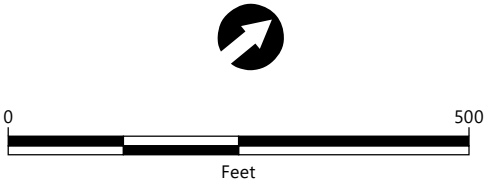
LEGEND:

- Grande Ronde Project Areas
- Delineated Levees
- Roads/Encroachments
- Wood Addition
- Long Term: Set Back Road
- Reconnect Side Channels
- Address Road or Ford Crossing

Relative Elevation in Feet

NOTES:

- 1. Horizontal datum is WA State Plane South, NAD83, U.S. Feet.
- 2. Vertical datum is North American Vertical Datum of 1988, feet.
- 3. Aerial Imagery is ESRI World Imagery (2020).
- 4. LiDAR elevation data is WA DNR (2018).

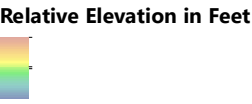


Publish Date: 2020/06/15, 3:43 PM | User: thutchison
Filepath: Q:\Jobs\Asotin_Conservation_District_0847\Geomorphic Assessment\Working\TAH\CutSheets\Project Area Maps\GrandeRonde_PA_DDP_Maps_20200505.mxd



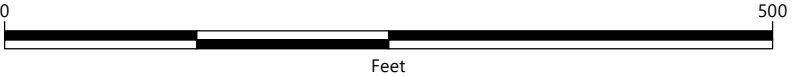
LEGEND:

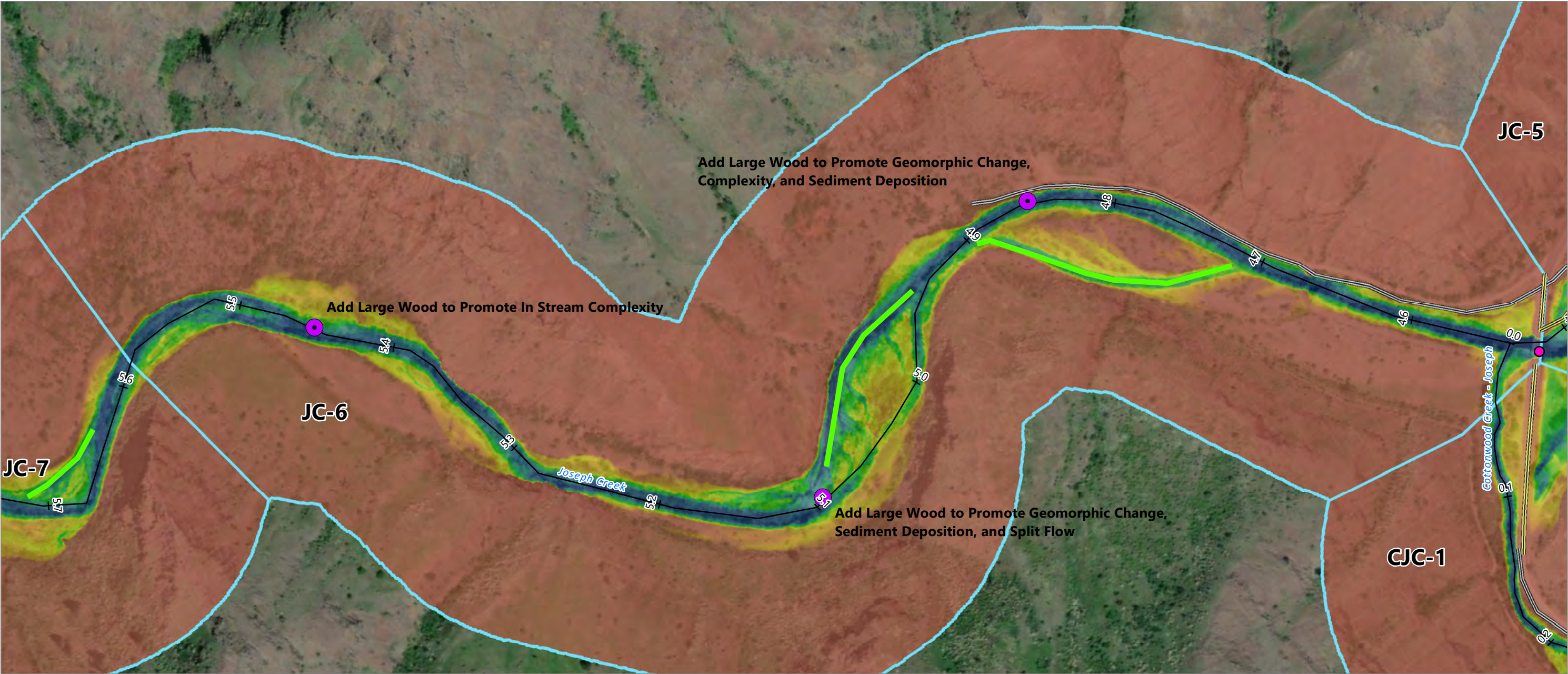
- Grande Ronde Project Areas
- Roads/Encroachments
- Wood Addition



NOTES:

1. Horizontal datum is WA State Plane South, NAD83, U.S. Feet.
2. Vertical datum is North American Vertical Datum of 1988, feet.
3. Aerial Imagery is ESRI World Imagery (2020).
4. LiDAR elevation data is WA DNR (2018).





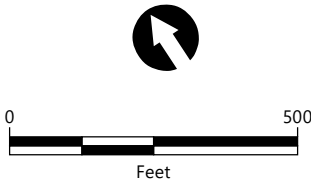
LEGEND:

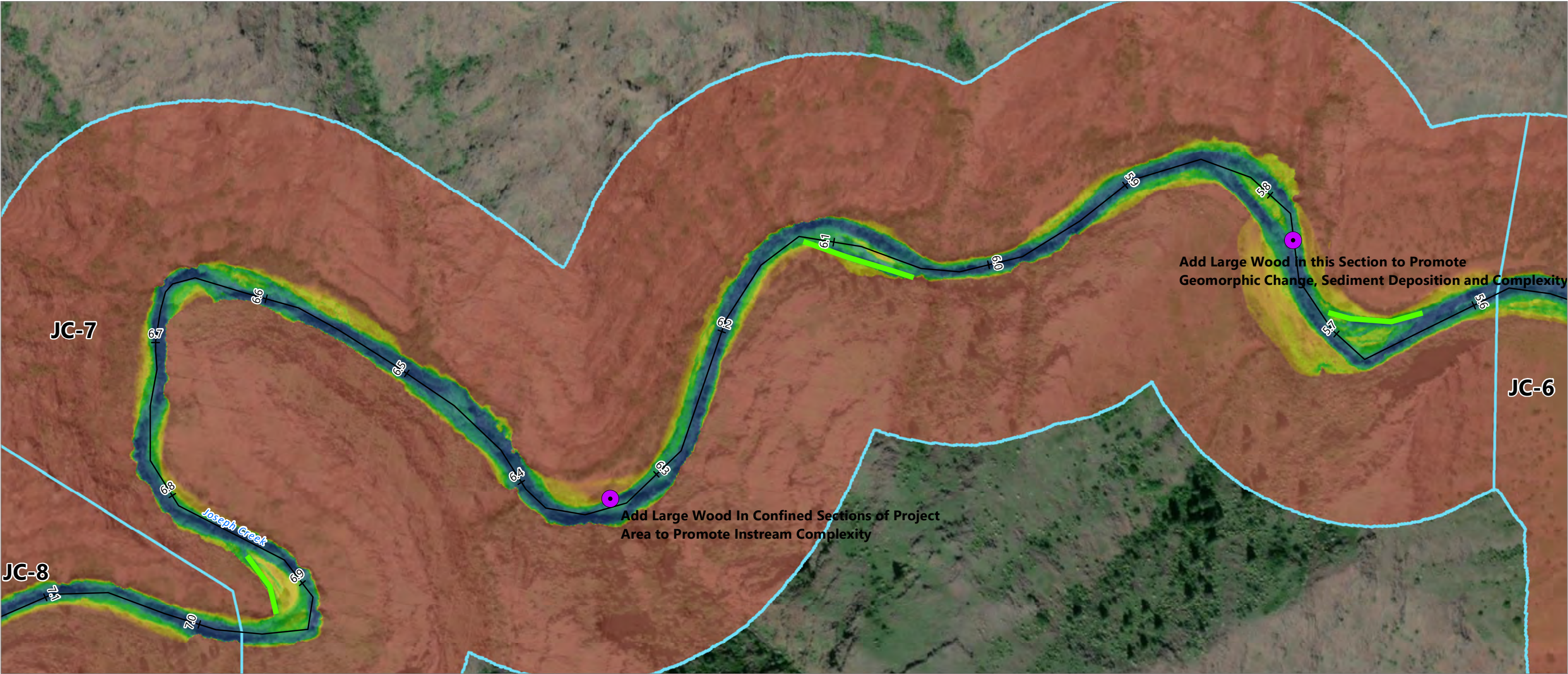
- Grande Ronde Project Areas
- Delineated Levees
- Roads/Encroachments
- Wood Addition
- Reconnect Side Channels
- Address Road or Ford Crossing

Relative Elevation in Feet

NOTES:

1. Horizontal datum is WA State Plane South, NAD83, U.S. Feet.
2. Vertical datum is North American Vertical Datum of 1988, feet.
3. Aerial Imagery is ESRI World Imagery (2020).
4. LiDAR elevation data is WA DNR (2018).





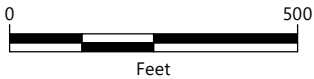
LEGEND:

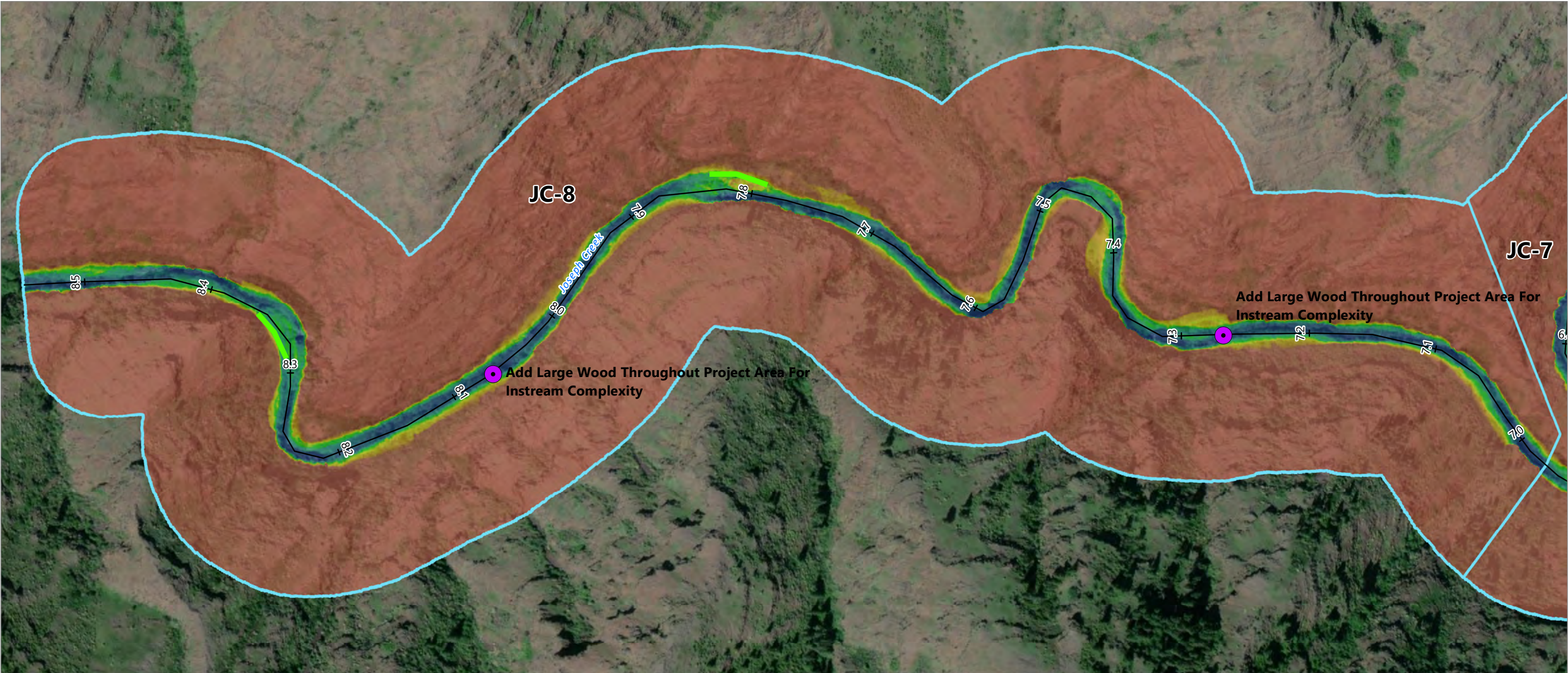
- Grande Ronde Project Areas
 - Wood Addition
 - Reconnect Side Channels
- Relative Elevation in Feet**



NOTES:

1. Horizontal datum is WA State Plane South, NAD83, U.S. Feet.
2. Vertical datum is North American Vertical Datum of 1988, feet.
3. Aerial Imagery is ESRI World Imagery (2020).
4. LiDAR elevation data is WA DNR (2018).





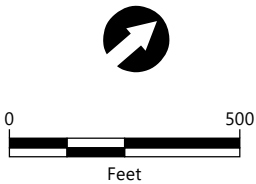
LEGEND:

- Grande Ronde Project Areas
 - Wood Addition
 - Reconnect Side Channels
- Relative Elevation in Feet**

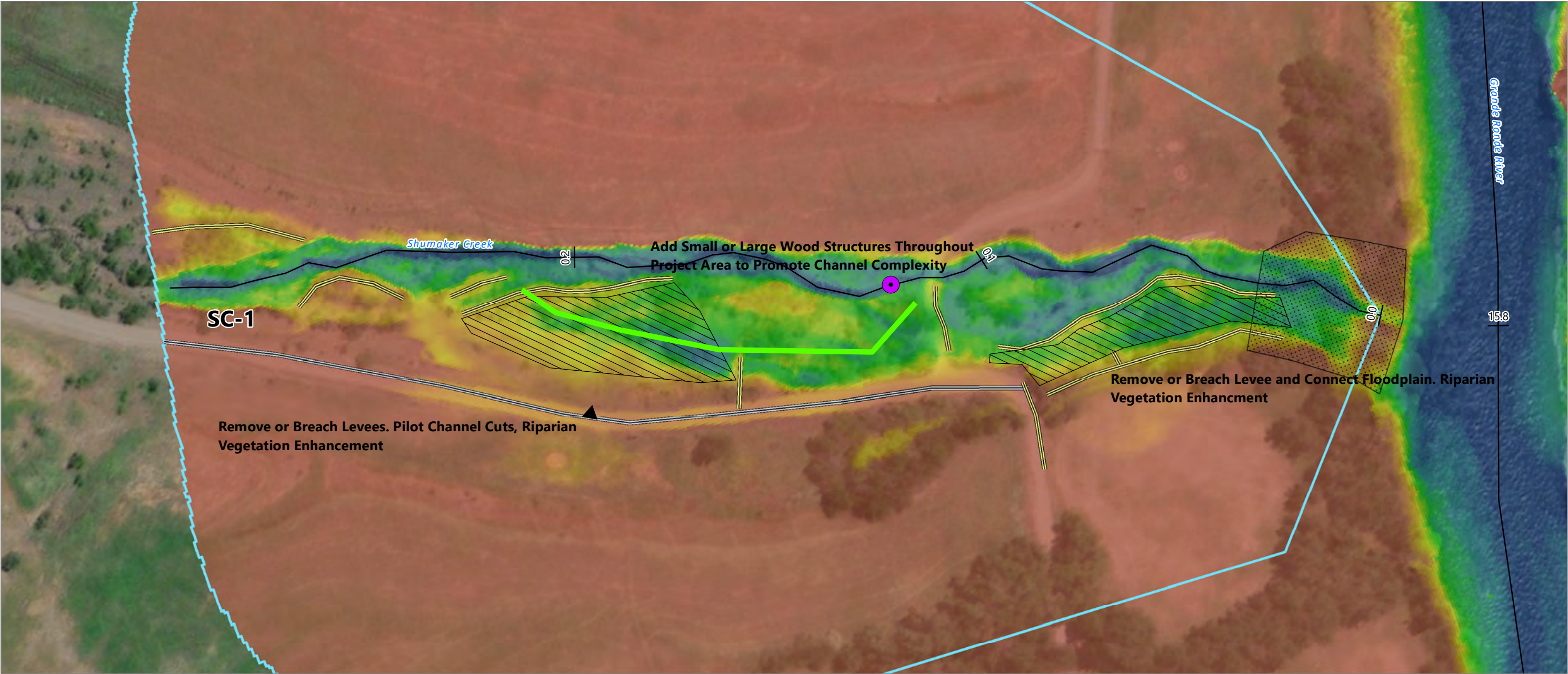


NOTES:

1. Horizontal datum is WA State Plane South, NAD83, U.S. Feet.
2. Vertical datum is North American Vertical Datum of 1988, feet.
3. Aerial Imagery is ESRI World Imagery (2020).
4. LiDAR elevation data is WA DNR (2018).



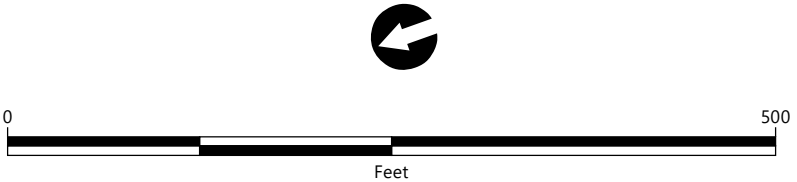
Publish Date: 2020/06/15, 3:44 PM | User: thutchison
Filepath: Q:\Jobs\Asotin_Conservation_District_0847\Geomorphic Assessment\Working\TAH\CutSheets\Project Area Maps\GrandeRonde_PA_DDP_Maps_20200505.mxd



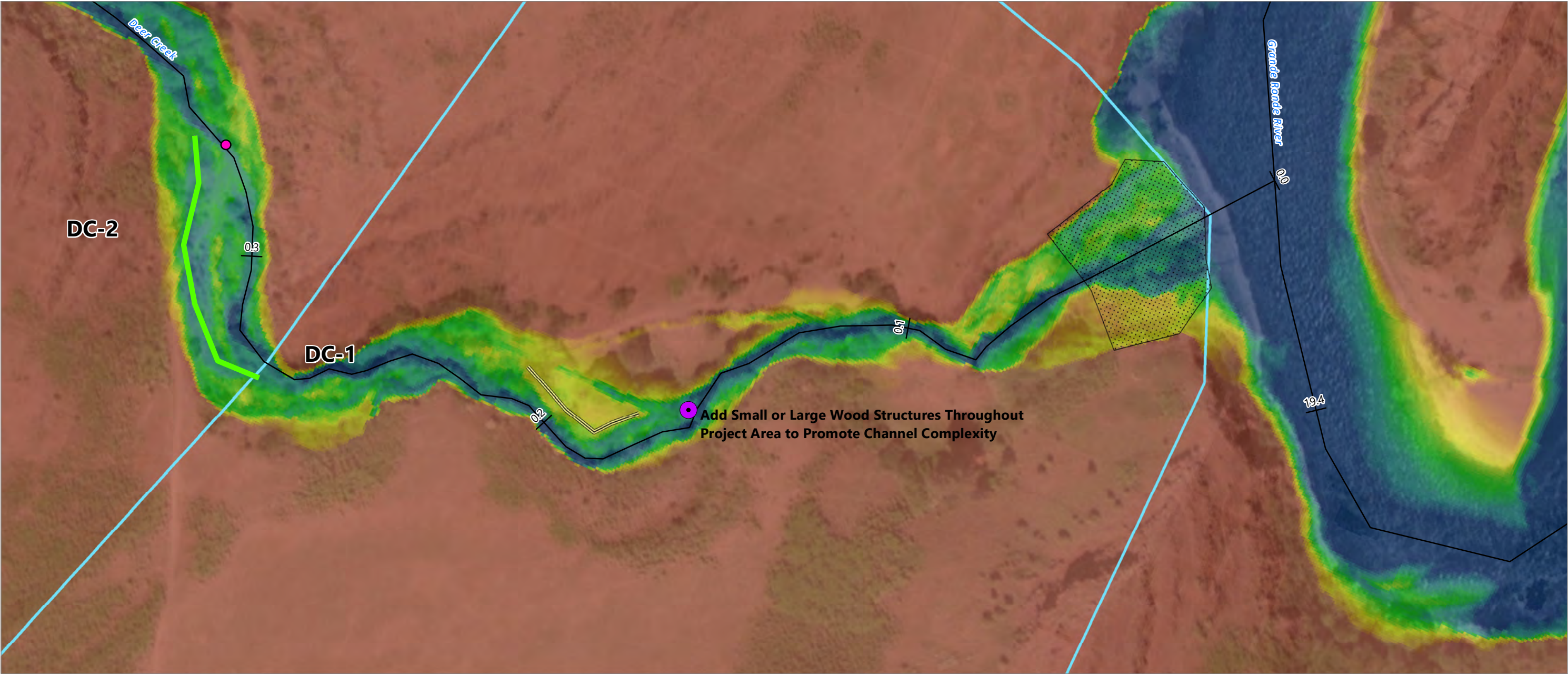
- LEGEND:**
- Grande Ronde Project Areas
 - Delineated Levees
 - Roads/Encroachments
 - Wood Addition
 - Long Term: Set Back Road
 - Reconnect Floodplain
 - Reconnect Side Channels
 - Create Protected Inlet
- Relative Elevation in Feet**
-

NOTES:

1. Horizontal datum is WA State Plane South, NAD83, U.S. Feet.
2. Vertical datum is North American Vertical Datum of 1988, feet.
3. Aerial Imagery is ESRI World Imagery (2020).
4. LiDAR elevation data is WA DNR (2018).

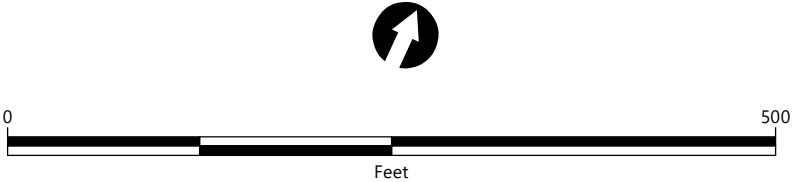


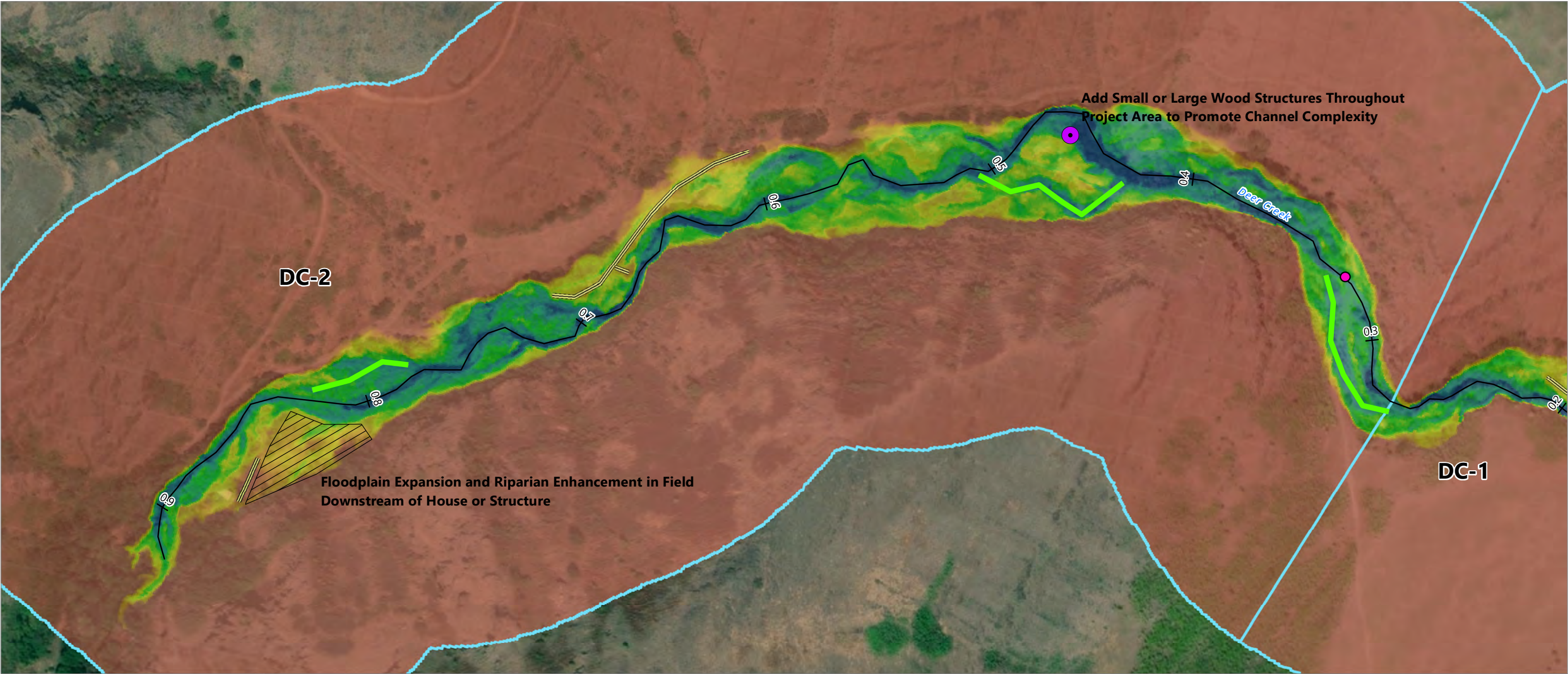
Publish Date: 2020/06/15, 3:44 PM | User: thutchison
Filepath: Q:\Jobs\Asotin_Conservation_District_0847\Geomorphic Assessment\Working\TAH\CutSheets\Project Area Maps\GrandeRonde_PA_DDP_Maps_20200505.mxd



- LEGEND:**
- Grande Ronde Project Areas
 - Delineated Levees
 - Wood Addition
 - Reconnect Side Channels
 - Address Road or Ford Crossing
 - Create Protected Inlet
- Relative Elevation in Feet**
-

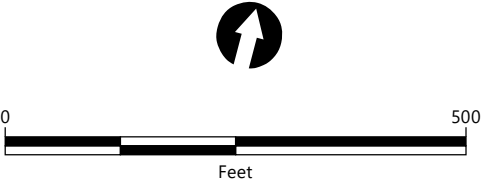
- NOTES:**
- Horizontal datum is WA State Plane South, NAD83, U.S. Feet.
 - Vertical datum is North American Vertical Datum of 1988, feet.
 - Aerial Imagery is ESRI World Imagery (2020).
 - LiDAR elevation data is WA DNR (2018).



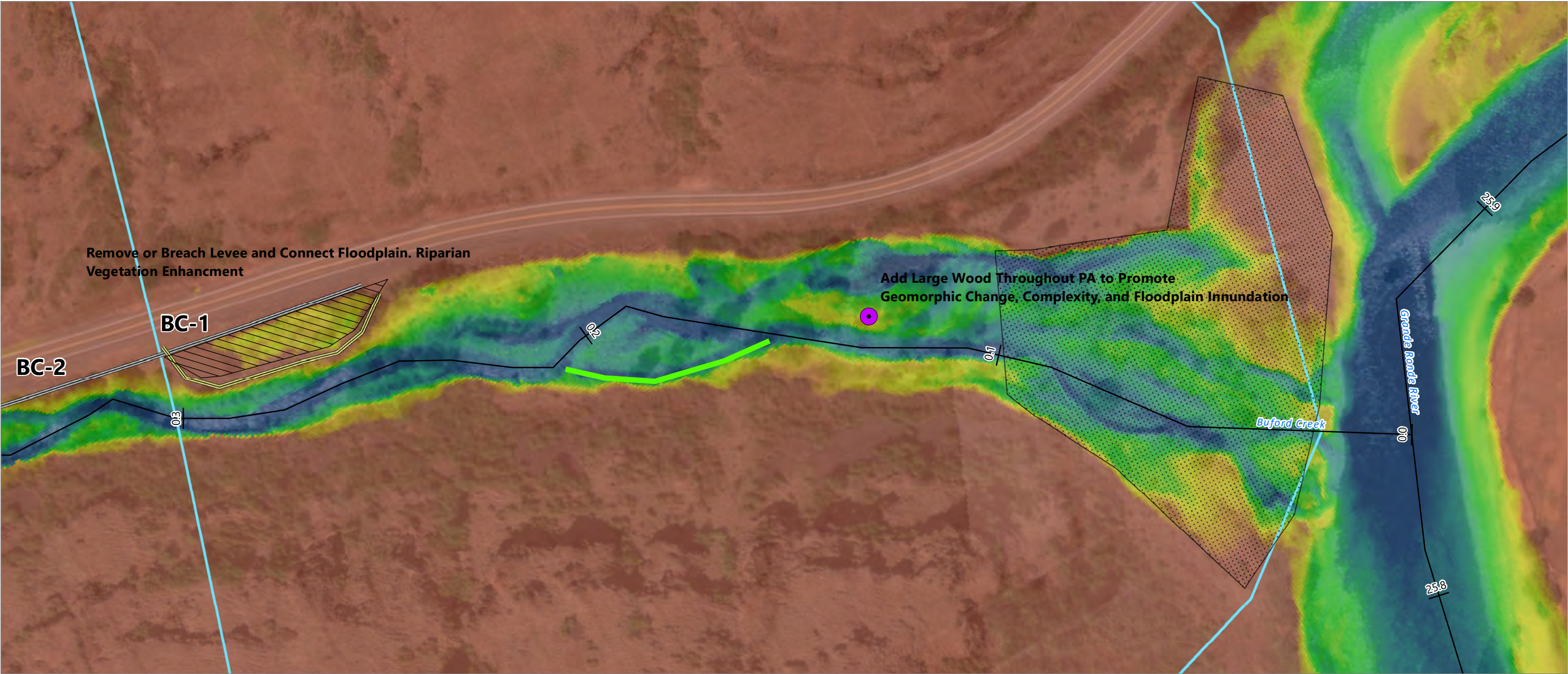


- LEGEND:**
- Grande Ronde Project Areas
 - Delineated Levees
 - Wood Addition
 - Reconnect Floodplain
 - Reconnect Side Channels
 - Address Road or Ford Crossing
- Relative Elevation in Feet**
-

- NOTES:**
- Horizontal datum is WA State Plane South, NAD83, U.S. Feet.
 - Vertical datum is North American Vertical Datum of 1988, feet.
 - Aerial Imagery is ESRI World Imagery (2020).
 - LiDAR elevation data is WA DNR (2018).



Publish Date: 2020/06/15, 3:45 PM | User: thutchison
Filepath: Q:\Jobs\Asotin_Conservation_District_0847\Geomorphic Assessment\Working\TAH\CutSheets\Project Area Maps\GrandeRonde_PA_DDP_Maps_20200505.mxd

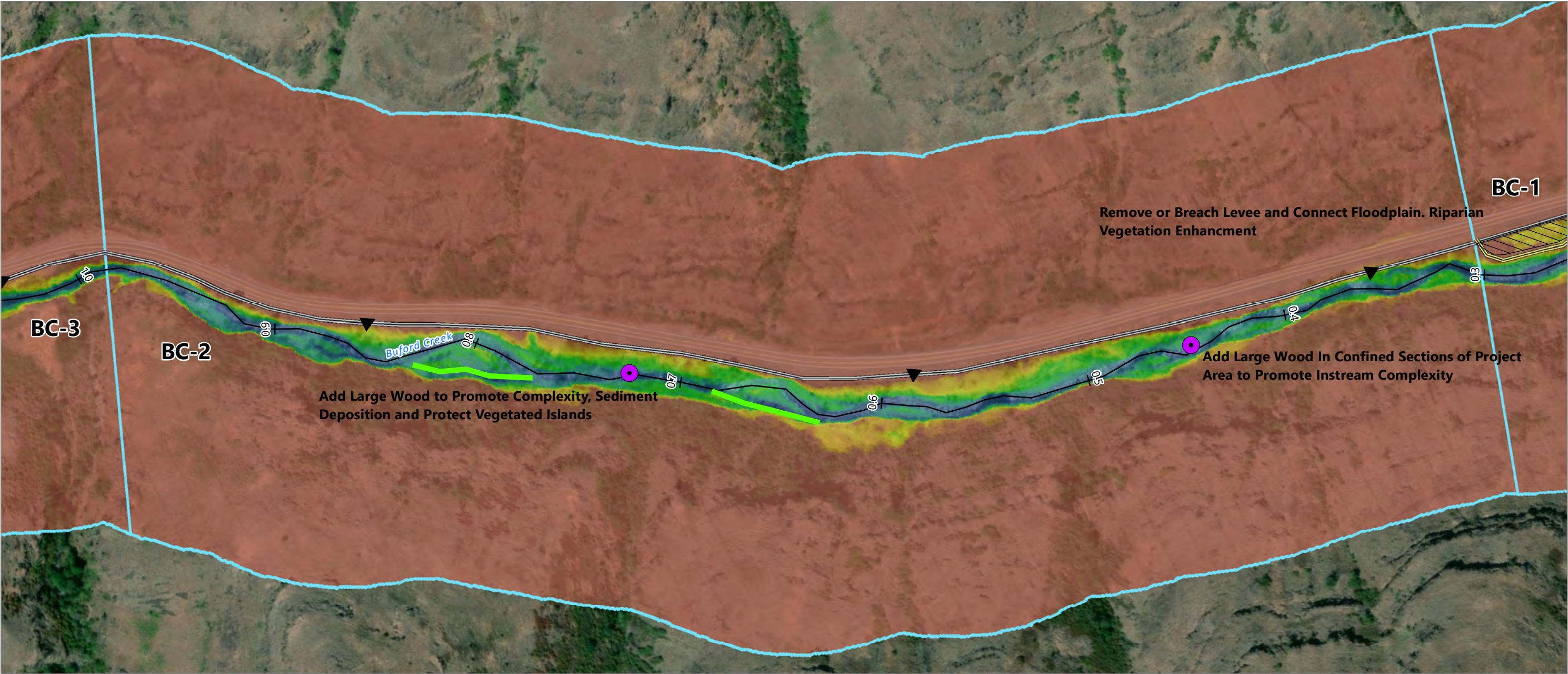


LEGEND:

- Grande Ronde Project Areas
 - Delineated Levees
 - Roads/Encroachments
 - Wood Addition
 - Reconnect Floodplain
 - Reconnect Side Channels
 - Create Protected Inlet
- Relative Elevation in Feet**
-

NOTES:

1. Horizontal datum is WA State Plane South, NAD83, U.S. Feet.
2. Vertical datum is North American Vertical Datum of 1988, feet.
3. Aerial Imagery is ESRI World Imagery (2020).
4. LiDAR elevation data is WA DNR (2018).



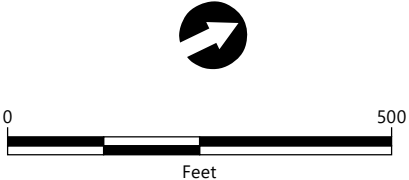
LEGEND:

- Grande Ronde Project Areas
- Delineated Levees
- Roads/Encroachments
- Wood Addition
- Long Term: Set Back Road
- Reconnect Floodplain
- Reconnect Side Channels

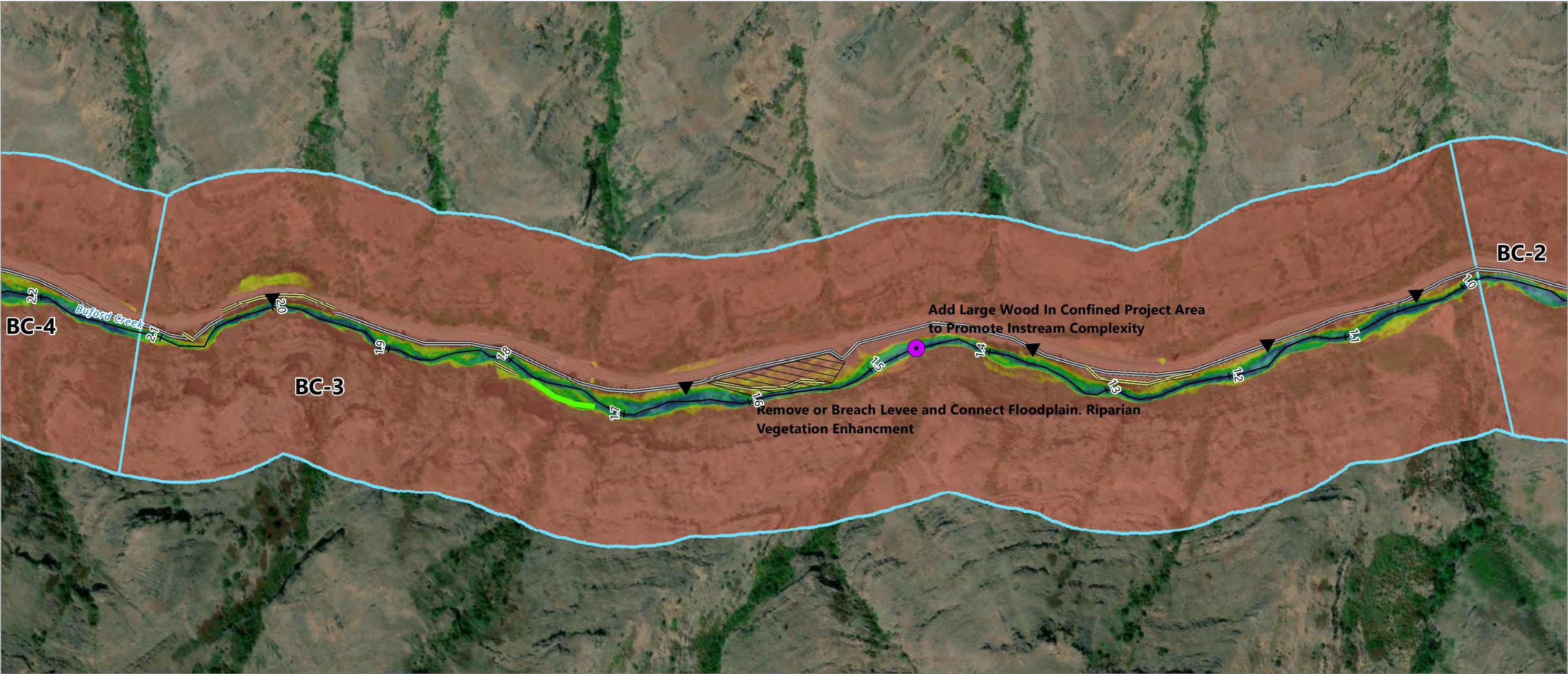
Relative Elevation in Feet

NOTES:

1. Horizontal datum is WA State Plane South, NAD83, U.S. Feet.
2. Vertical datum is North American Vertical Datum of 1988, feet.
3. Aerial Imagery is ESRI World Imagery (2020).
4. LiDAR elevation data is WA DNR (2018).



Publish Date: 2020/06/15, 3:46 PM | User: thutchison
Filepath: Q:\Jobs\Asotin_Conservation_District_0847\Geomorphic Assessment\Working\TAH\CutSheets\Project Area Maps\GrandeRonde_PA_DDP_Maps_20200505.mxd

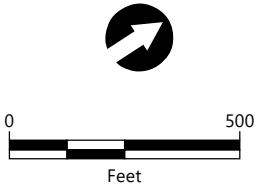


LEGEND:

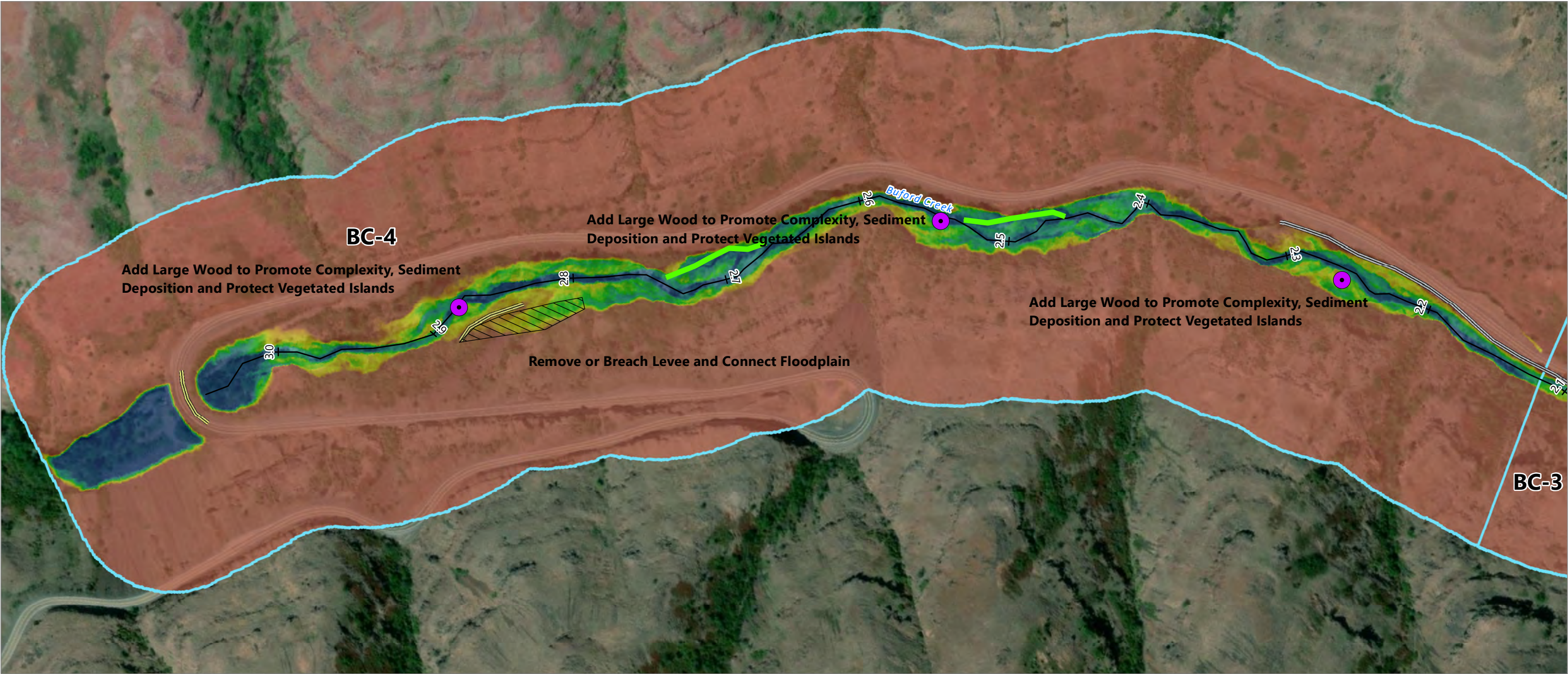
- Grande Ronde Project Areas
 - Delineated Levees
 - Roads/Encroachments
 - Wood Addition
 - Long Term: Set Back Road
 - Reconnect Floodplain
 - Reconnect Side Channels
- Relative Elevation in Feet**
-

NOTES:

1. Horizontal datum is WA State Plane South, NAD83, U.S. Feet.
2. Vertical datum is North American Vertical Datum of 1988, feet.
3. Aerial Imagery is ESRI World Imagery (2020).
4. LiDAR elevation data is WA DNR (2018).



Publish Date: 2020/06/15, 3:46 PM | User: thutchison
Filepath: Q:\Jobs\Asotin_Conservation_District_0847\Geomorphic Assessment\Working\TAH\CutSheets\Project Area Maps\GrandeRonde_PA_DDP_Maps_20200505.mxd

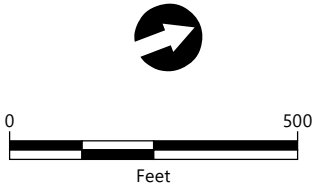


LEGEND:

- Grande Ronde Project Areas
 - Delineated Levees
 - Roads/Encroachments
 - Wood Addition
 - Reconnect Floodplain
 - Reconnect Side Channels
- Relative Elevation in Feet**

NOTES:

- Horizontal datum is WA State Plane South, NAD83, U.S. Feet.
- Vertical datum is North American Vertical Datum of 1988, feet.
- Aerial Imagery is ESRI World Imagery (2020).
- LiDAR elevation data is WA DNR (2018).

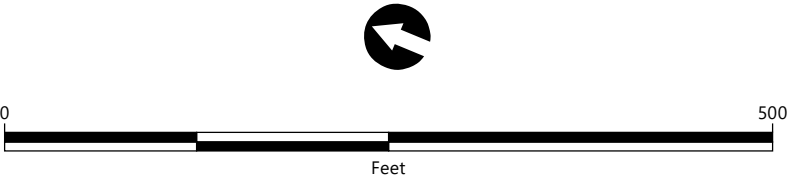


Publish Date: 2020/06/15, 3:46 PM | User: thutchison
Filepath: Q:\Jobs\Asotin_Conservation_District_0847\Geomorphic Assessment\Working\TAH\CutSheets\Project Area Maps\GrandeRonde_PA_DDP_Maps_20200505.mxd

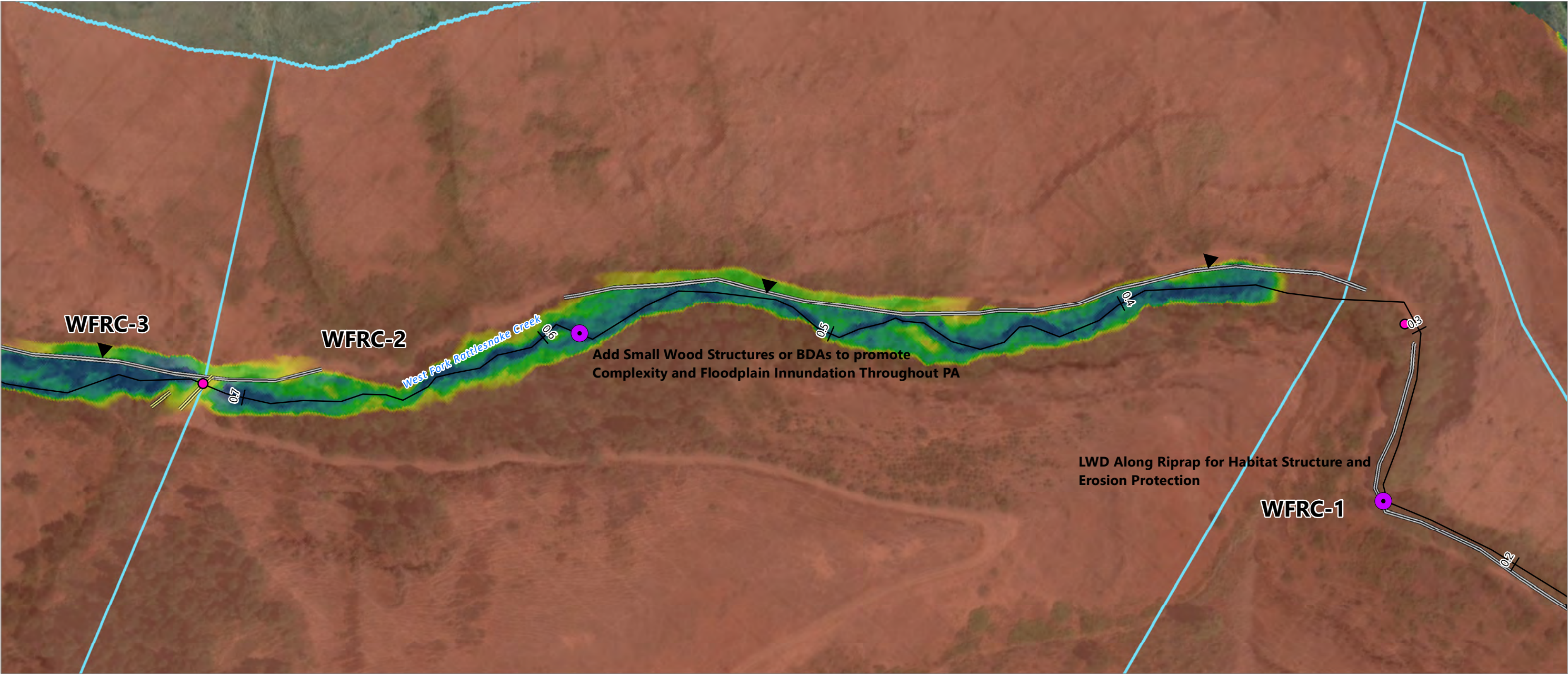


- LEGEND:**
- Grande Ronde Project Areas
 - Roads/Encroachments
 - Wood Addition
 - Long Term: Set Back Road
 - Address Road or Ford Crossing

- NOTES:**
- Horizontal datum is WA State Plane South, NAD83, U.S. Feet.
 - Vertical datum is North American Vertical Datum of 1988, feet.
 - Aerial Imagery is ESRI World Imagery (2020).
 - LiDAR elevation data is WA DNR (2018).



Publish Date: 2020/06/12, 12:00 PM | User: thutchison
Filepath: Q:\Jobs\Asotin_Conservation_District_0847\Geomorphic Assessment\Working\TAH\CutSheets\Project Area Maps\GrandeRonde_PA_DDP_Maps_20200505.mxd



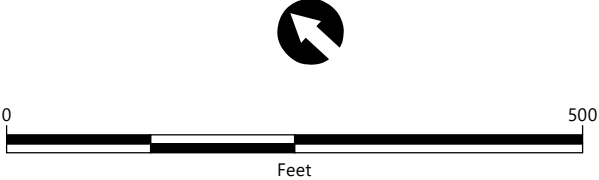
LEGEND:

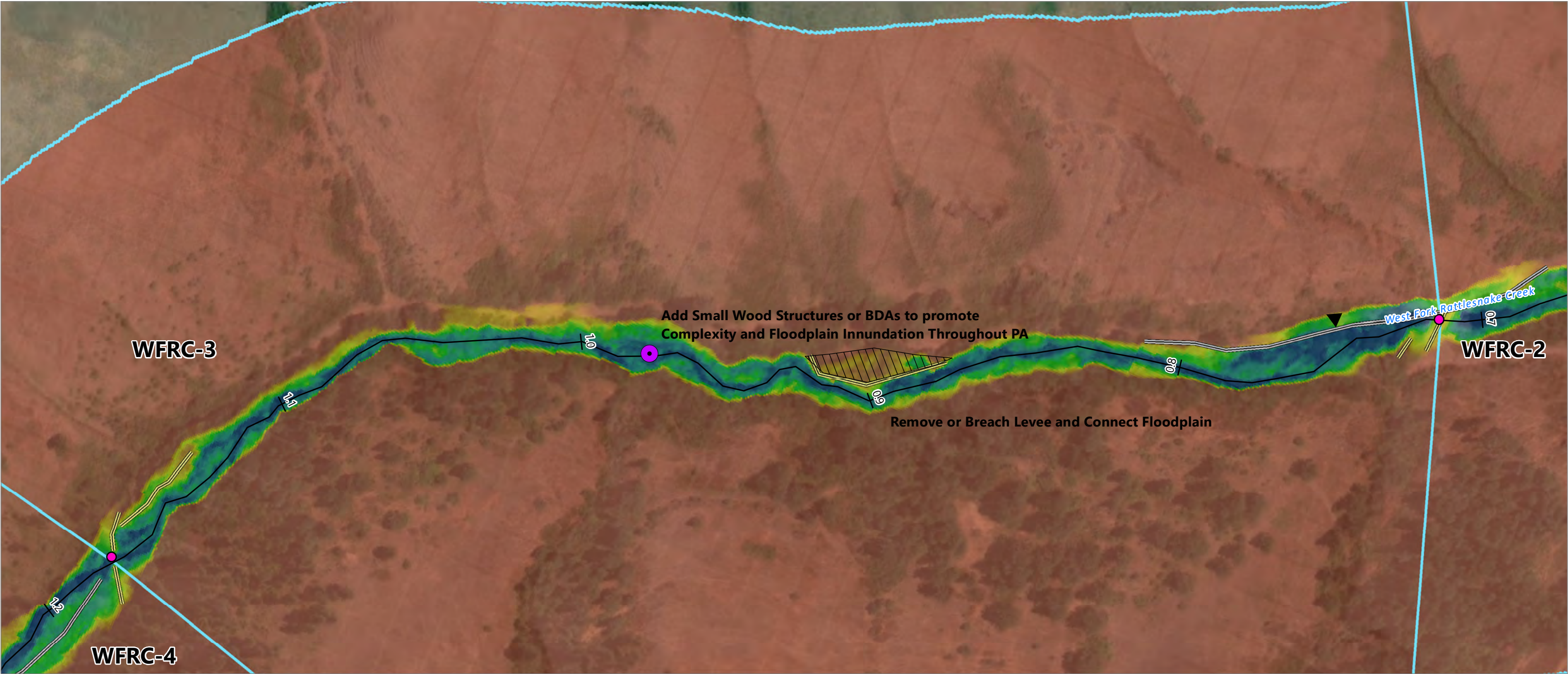
- Grande Ronde Project Areas
- Delineated Levees
- Roads/Encroachments
- Wood Addition
- Long Term: Set Back Road
- Address Road or Ford Crossing

Relative Elevation in Feet

NOTES:

1. Horizontal datum is WA State Plane South, NAD83, U.S. Feet.
2. Vertical datum is North American Vertical Datum of 1988, feet.
3. Aerial Imagery is ESRI World Imagery (2020).
4. LiDAR elevation data is WA DNR (2018).





- LEGEND:**
- Grande Ronde Project Areas
 - Delineated Levees
 - Roads/Encroachments
 - Wood Addition
 - Long Term: Set Back Road
 - Reconnect Floodplain
 - Address Road or Ford Crossing
- Relative Elevation in Feet**
-

NOTES:

1. Horizontal datum is WA State Plane South, NAD83, U.S. Feet.
2. Vertical datum is North American Vertical Datum of 1988, feet.
3. Aerial Imagery is ESRI World Imagery (2020).
4. LiDAR elevation data is WA DNR (2018).

Publish Date: 2020/06/15, 3:47 PM | User: thutchison
Filepath: Q:\Jobs\Asotin_Conservation_District_0847\Geomorphic Assessment\Working\TAH\CutSheets\Project Area Maps\GrandeRonde_PA_DDP_Maps_20200505.mxd



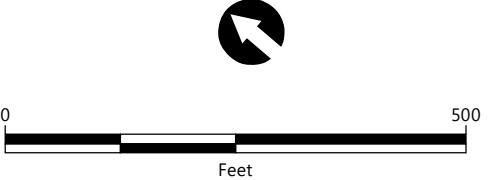
LEGEND:

- Grande Ronde Project Areas
- Delineated Levees
- Roads/Encroachments
- Wood Addition
- Long Term: Set Back Road
- Reconnect Floodplain
- Address Road or Ford Crossing

Relative Elevation in Feet

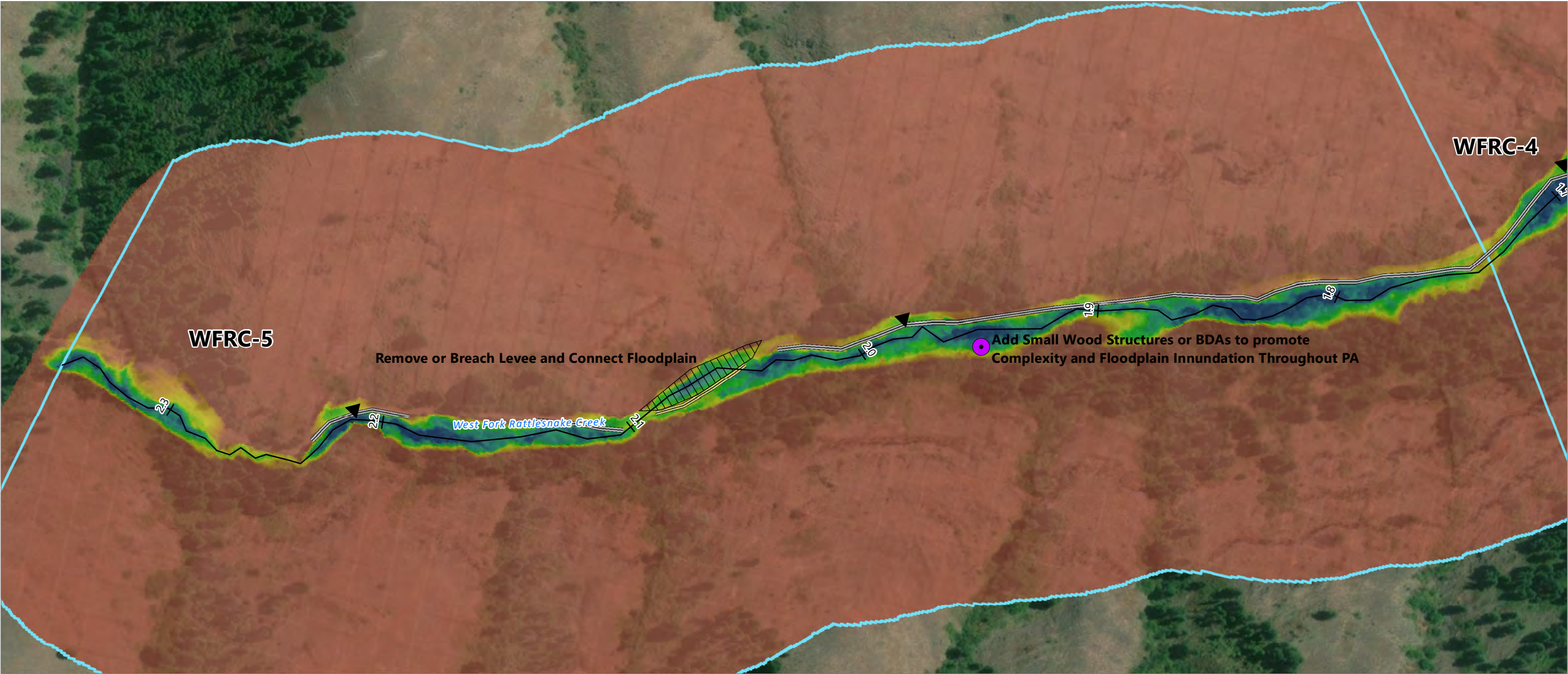
NOTES:

- 1. Horizontal datum is WA State Plane South, NAD83, U.S. Feet.
- 2. Vertical datum is North American Vertical Datum of 1988, feet.
- 3. Aerial Imagery is ESRI World Imagery (2020).
- 4. LiDAR elevation data is WA DNR (2018).



Publish Date: 2020/06/15, 3:47 PM | User: thutchison
Filepath: Q:\Jobs\Asotin_Conservation_District_0847\Geomorphic Assessment\Working\TAH\CutSheets\Project Area Maps\GrandeRonde_PA_DDP_Maps_20200505.mxd



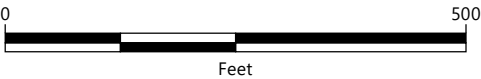


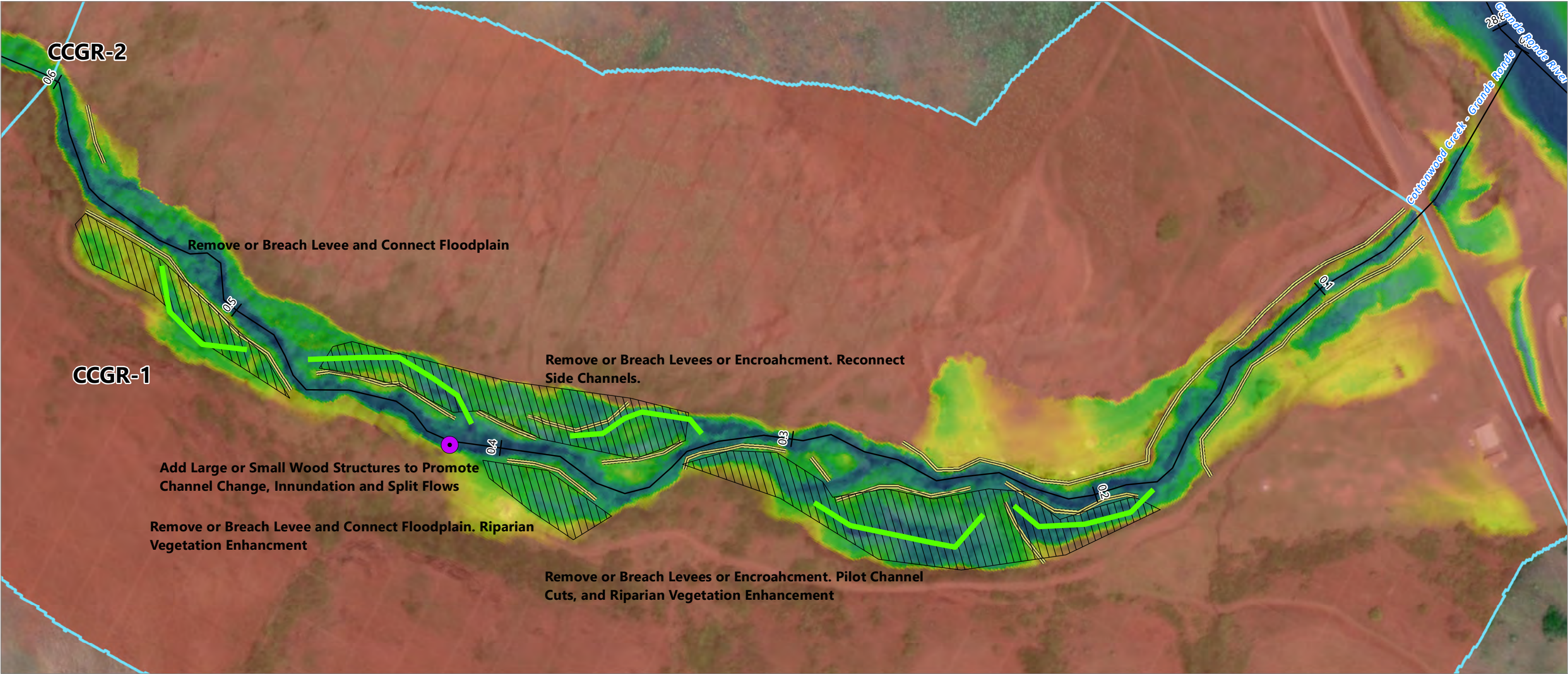
LEGEND:

- Grande Ronde Project Areas
 - Delineated Levees
 - Roads/Encroachments
 - Wood Addition
 - Long Term: Set Back Road
 - Reconnect Floodplain
- Relative Elevation in Feet**
-

NOTES:

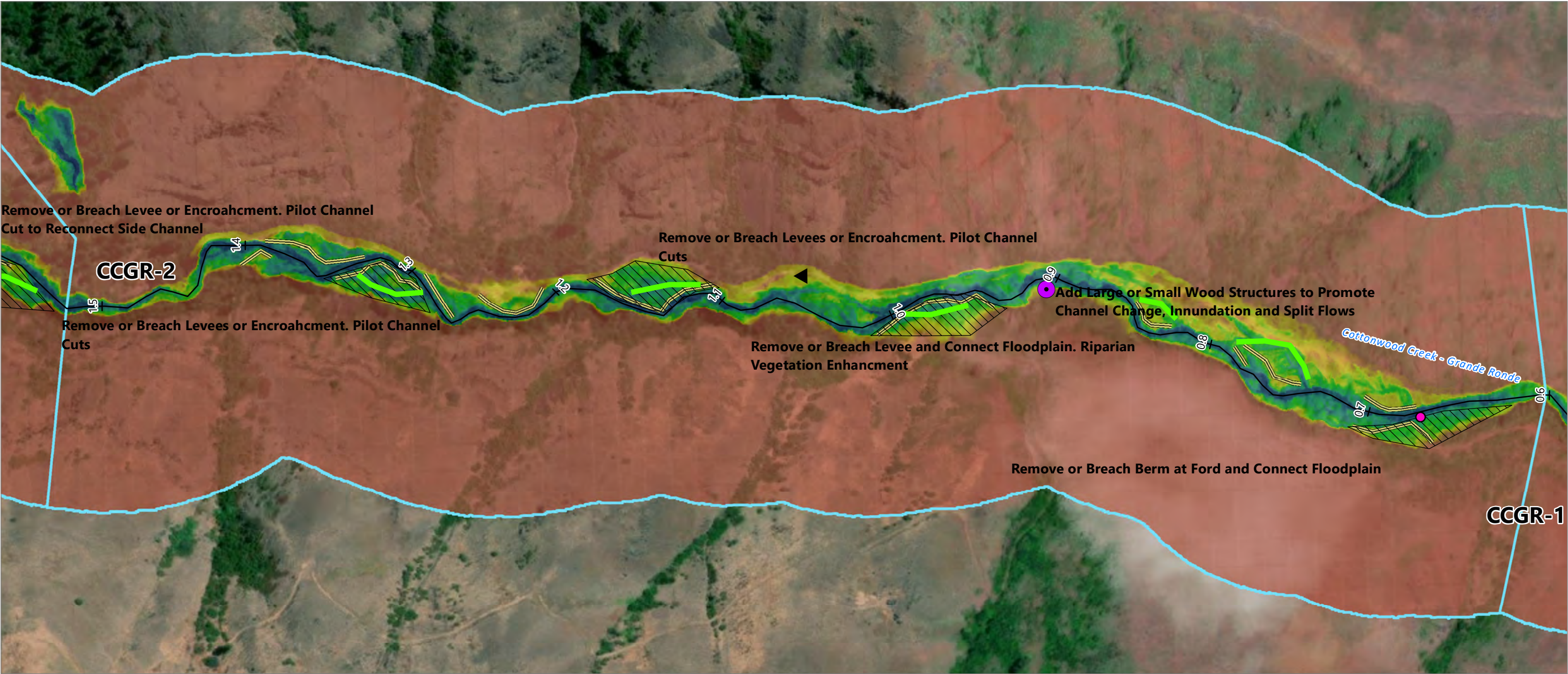
1. Horizontal datum is WA State Plane South, NAD83, U.S. Feet.
2. Vertical datum is North American Vertical Datum of 1988, feet.
3. Aerial Imagery is ESRI World Imagery (2020).
4. LiDAR elevation data is WA DNR (2018).





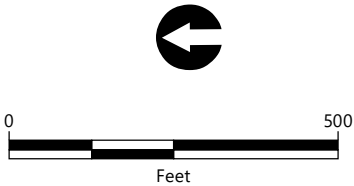
- LEGEND:**
- Grande Ronde Project Areas
 - Delineated Levees
 - Wood Addition
 - Reconnect Floodplain
 - Reconnect Side Channels
- Relative Elevation in Feet**
-

- NOTES:**
1. Horizontal datum is WA State Plane South, NAD83, U.S. Feet.
 2. Vertical datum is North American Vertical Datum of 1988, feet.
 3. Aerial Imagery is ESRI World Imagery (2020).
 4. LiDAR elevation data is WA DNR (2018).

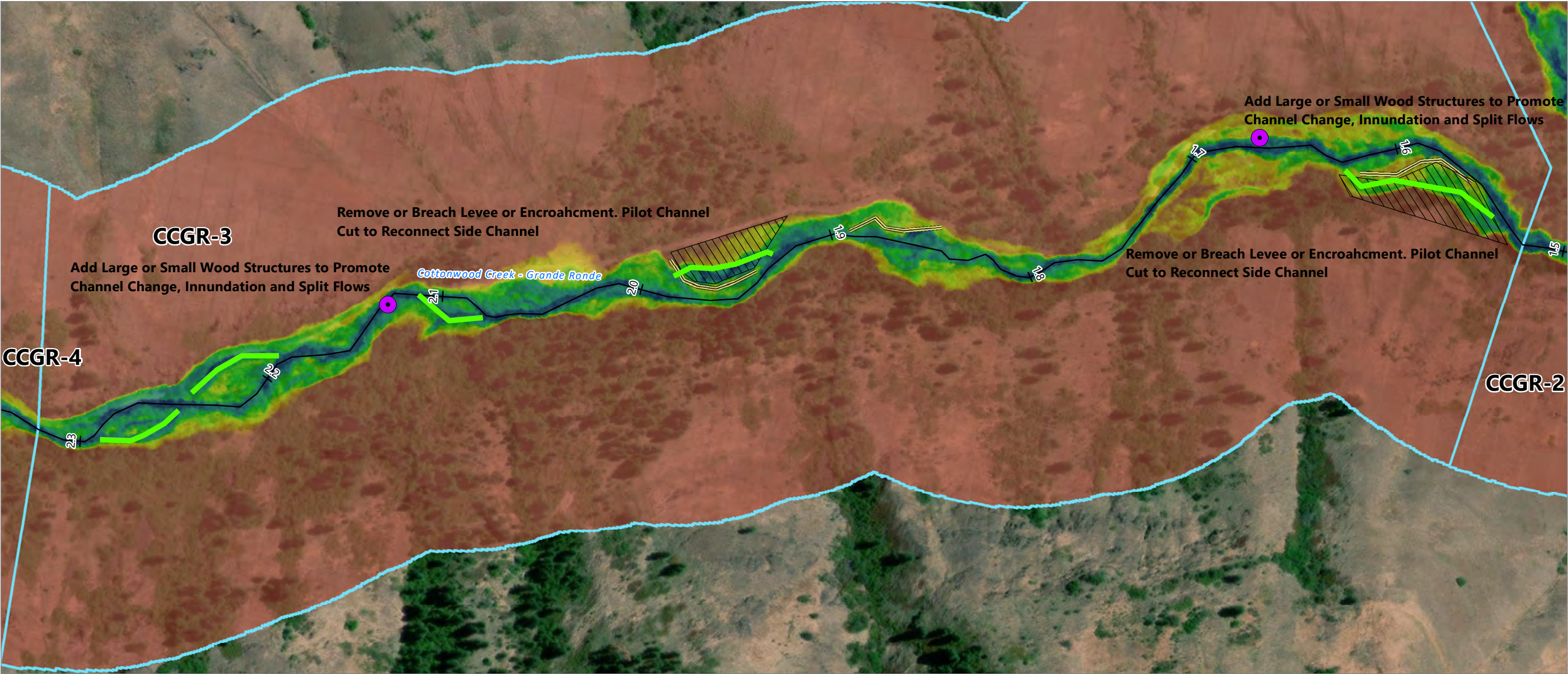


- LEGEND:**
- Grande Ronde Project Areas
 - Delineated Levees
 - Wood Addition
 - Long Term: Set Back Road
 - Reconnect Floodplain
 - Reconnect Side Channels
 - Address Road or Ford Crossing
- Relative Elevation in Feet**
-

- NOTES:**
1. Horizontal datum is WA State Plane South, NAD83, U.S. Feet.
 2. Vertical datum is North American Vertical Datum of 1988, feet.
 3. Aerial Imagery is ESRI World Imagery (2020).
 4. LiDAR elevation data is WA DNR (2018).



Publish Date: 2020/06/15, 3:48 PM | User: thutchison
Filepath: Q:\Jobs\Asotin_Conservation_District_0847\Geomorphic Assessment\Working\TAH\CutSheets\Project Area Maps\GrandeRonde_PA_DDP_Maps_20200505.mxd



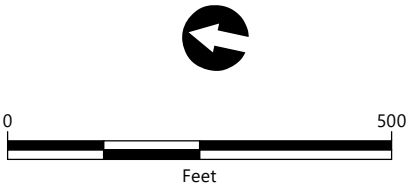
LEGEND:

- Grande Ronde Project Areas
- Delineated Levees
- Wood Addition
- Reconnect Floodplain
- Reconnect Side Channels

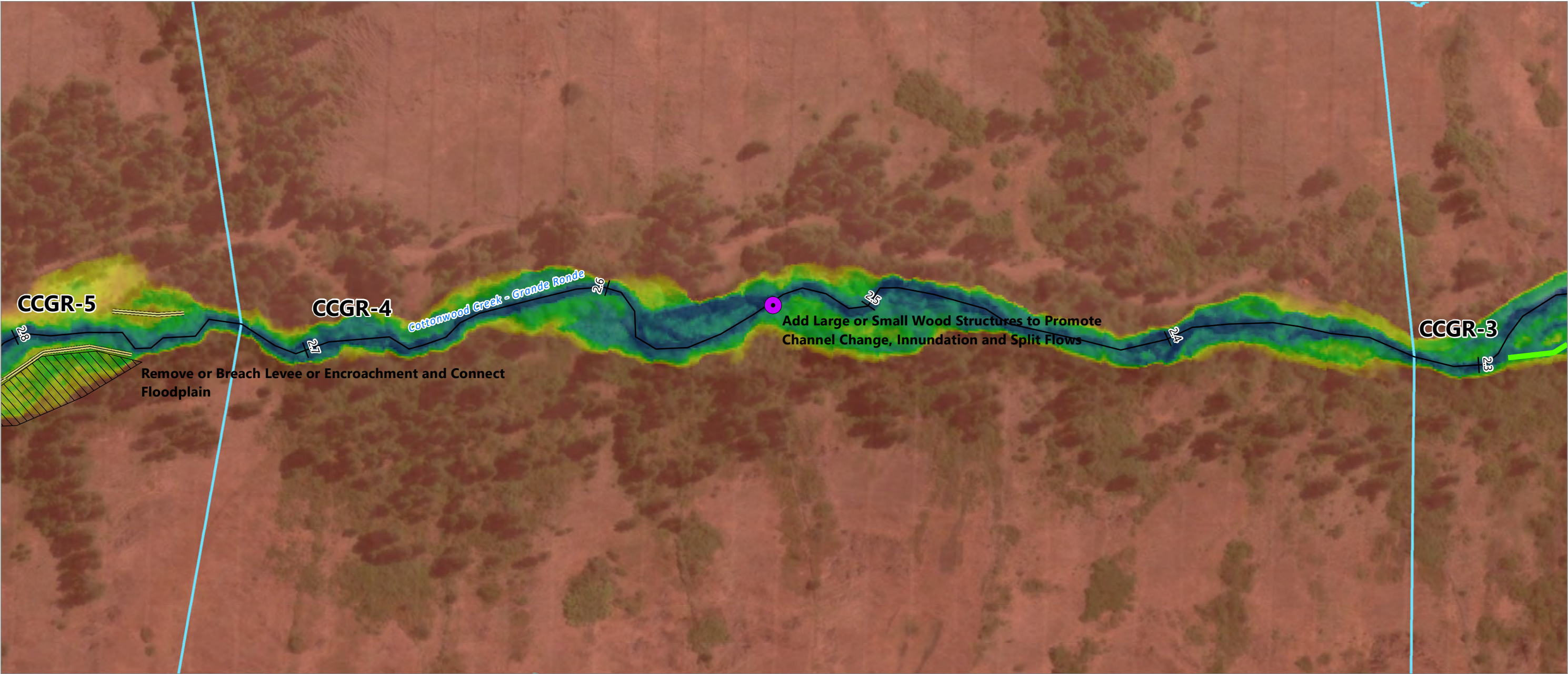
Relative Elevation in Feet

NOTES:

1. Horizontal datum is WA State Plane South, NAD83, U.S. Feet.
2. Vertical datum is North American Vertical Datum of 1988, feet.
3. Aerial Imagery is ESRI World Imagery (2020).
4. LiDAR elevation data is WA DNR (2018).



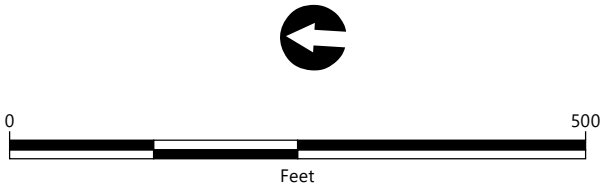
Publish Date: 2020/06/15, 3:48 PM | User: thutchison
Filepath: Q:\Jobs\Asotin_Conservation_District_0847\Geomorphic Assessment\Working\TAH\CutSheets\Project Area Maps\GrandeRonde_PA_DDP_Maps_20200505.mxd



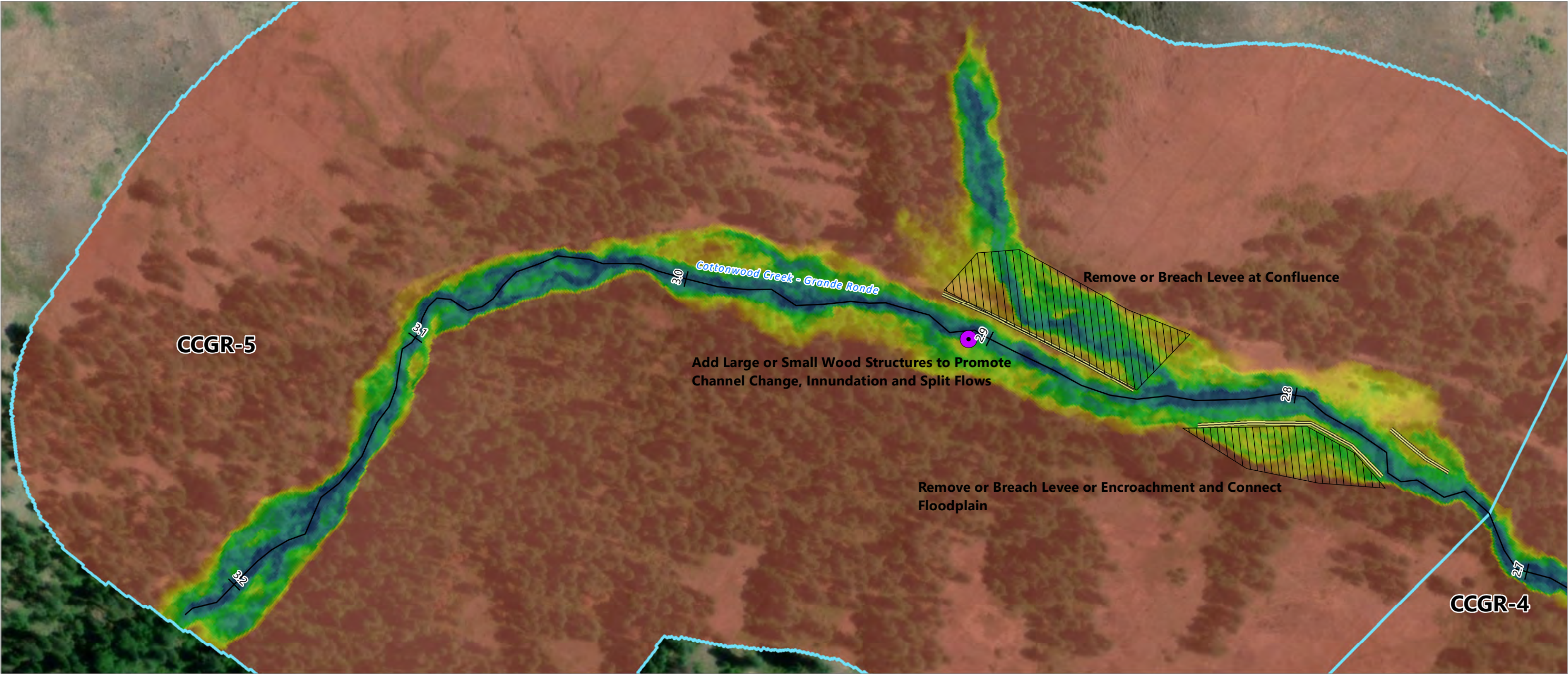
- LEGEND:**
- Grande Ronde Project Areas
 - Delineated Levees
 - Wood Addition
 - Reconnect Floodplain
 - Reconnect Side Channels
- Relative Elevation in Feet**
-

NOTES:

1. Horizontal datum is WA State Plane South, NAD83, U.S. Feet.
2. Vertical datum is North American Vertical Datum of 1988, feet.
3. Aerial Imagery is ESRI World Imagery (2020).
4. LiDAR elevation data is WA DNR (2018).



Publish Date: 2020/06/15, 3:49 PM | User: thutchison
Filepath: Q:\Jobs\Asotin_Conservation_District_0847\Geomorphic Assessment\Working\TAH\CutSheets\Project Area Maps\GrandeRonde_PA_DDP_Maps_20200505.mxd

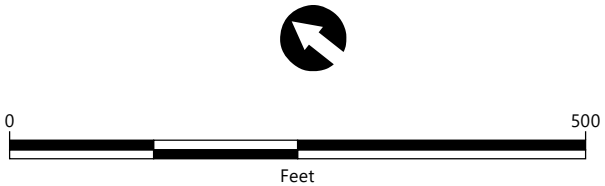


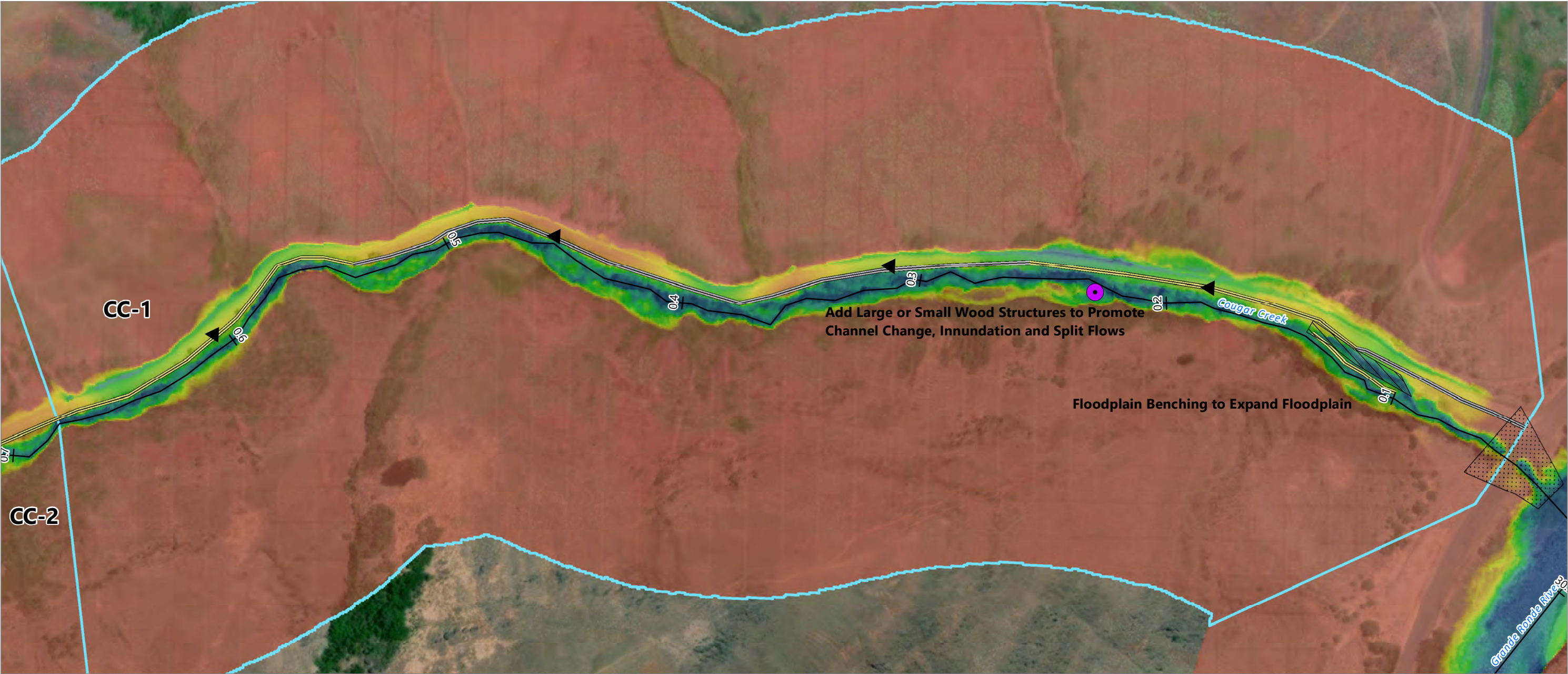
LEGEND:

- Grande Ronde Project Areas
 - Delineated Levees
 - Wood Addition
 - Reconnect Floodplain
- Relative Elevation in Feet**

NOTES:

- Horizontal datum is WA State Plane South, NAD83, U.S. Feet.
- Vertical datum is North American Vertical Datum of 1988, feet.
- Aerial Imagery is ESRI World Imagery (2020).
- LiDAR elevation data is WA DNR (2018).





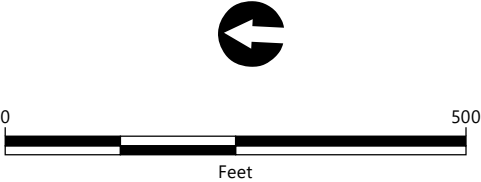
LEGEND:

- Grande Ronde Project Areas
- Delineated Levees
- Roads/Encroachments
- Wood Addition
- Long Term: Set Back Road
- Reconnect Floodplain
- Create Protected Inlet

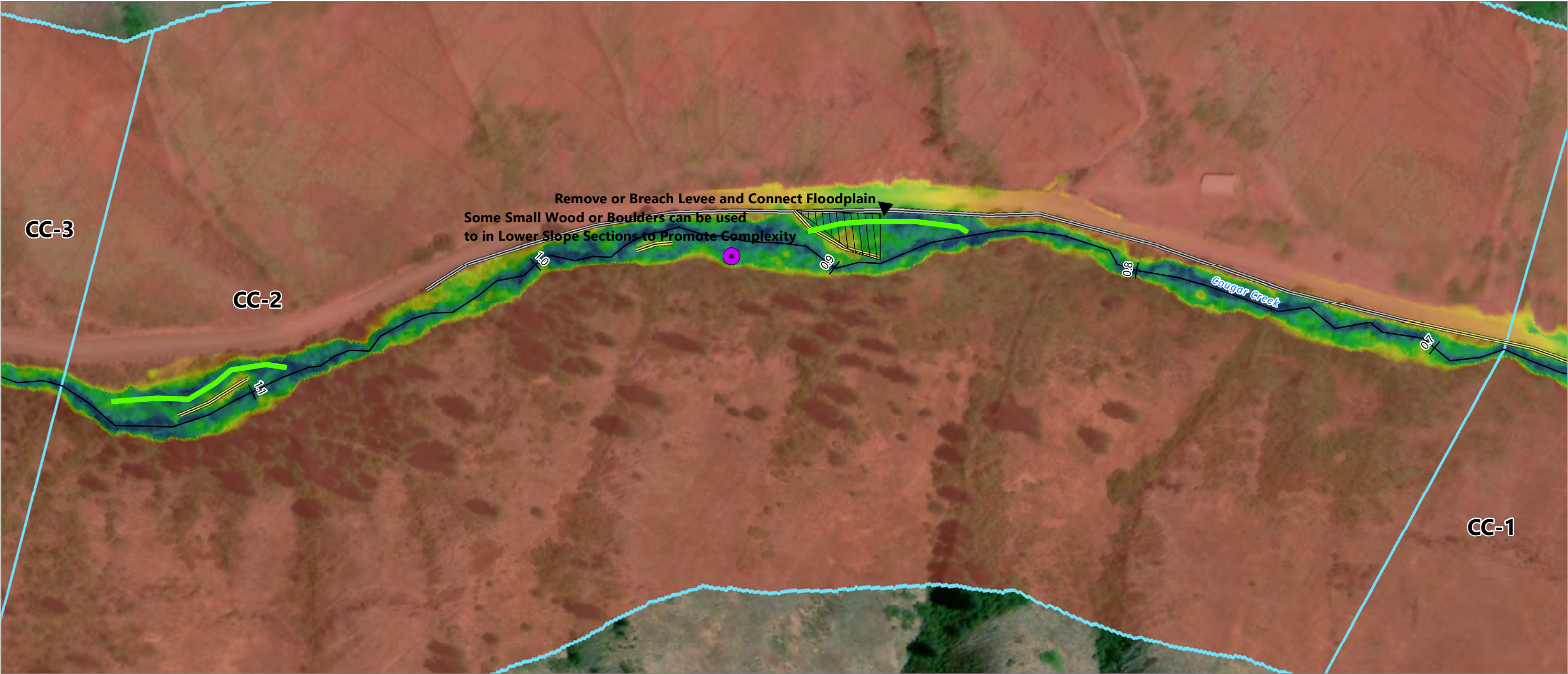
Relative Elevation in Feet

NOTES:

1. Horizontal datum is WA State Plane South, NAD83, U.S. Feet.
2. Vertical datum is North American Vertical Datum of 1988, feet.
3. Aerial Imagery is ESRI World Imagery (2020).
4. LiDAR elevation data is WA DNR (2018).



Publish Date: 2020/06/15, 3:49 PM | User: thutchison
Filepath: Q:\Jobs\Asotin_Conservation_District_0847\Geomorphic Assessment\Working\TAH\CutSheets\Project Area Maps\GrandeRonde_PA_DDP_Maps_20200505.mxd

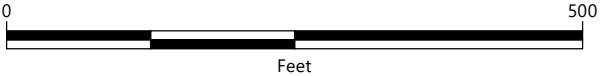


LEGEND:

- Grande Ronde Project Areas
 - Delineated Levees
 - Roads/Encroachments
 - Wood Addition
 - Long Term: Set Back Road
 - Reconnect Floodplain
 - Reconnect Side Channels
- Relative Elevation in Feet**
-

NOTES:

1. Horizontal datum is WA State Plane South, NAD83, U.S. Feet.
2. Vertical datum is North American Vertical Datum of 1988, feet.
3. Aerial Imagery is ESRI World Imagery (2020).
4. LiDAR elevation data is WA DNR (2018).



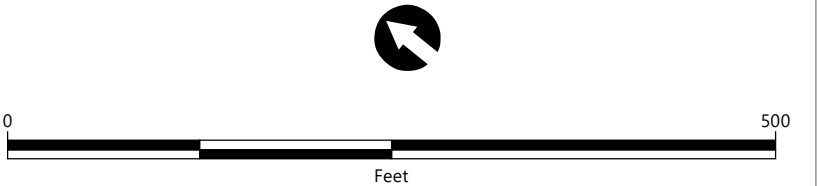


LEGEND:

- Grande Ronde Project Areas
 - Delineated Levees
 - Wood Addition
 - Reconnect Side Channels
- Relative Elevation in Feet**

NOTES:

1. Horizontal datum is WA State Plane South, NAD83, U.S. Feet.
2. Vertical datum is North American Vertical Datum of 1988, feet.
3. Aerial Imagery is ESRI World Imagery (2020).
4. LiDAR elevation data is WA DNR (2018).



Publish Date: 2020/06/15, 3:50 PM | User: thutchison
Filepath: Q:\Jobs\Asotin_Conservation_District_0847\Geomorphic Assessment\Working\TAH\CutSheets\Project Area Maps\GrandeRonde_PA_DDP_Maps_20200505.mxd

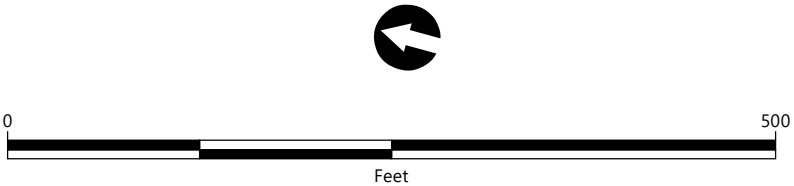


LEGEND:

- Grande Ronde Project Areas
 - Delineated Levees
 - Wood Addition
 - Reconnect Floodplain
 - Reconnect Side Channels
- Relative Elevation in Feet**

NOTES:

1. Horizontal datum is WA State Plane South, NAD83, U.S. Feet.
2. Vertical datum is North American Vertical Datum of 1988, feet.
3. Aerial Imagery is ESRI World Imagery (2020).
4. LiDAR elevation data is WA DNR (2018).



Publish Date: 2020/06/15, 3:50 PM | User: thutchison
Filepath: Q:\Jobs\Asotin_Conservation_District_0847\Geomorphic Assessment\Working\TAH\CutSheets\Project Area Maps\GrandeRonde_PA_DDP_Maps_20200505.mxd



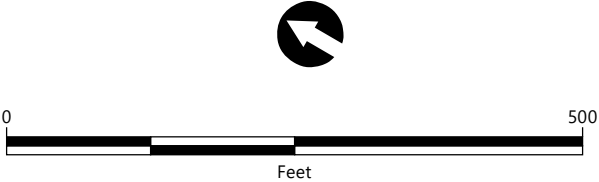
LEGEND:

- Grande Ronde Project Areas
- Delineated Levees
- Wood Addition
- Reconnect Floodplain
- Reconnect Side Channels

Relative Elevation in Feet

NOTES:

- 1. Horizontal datum is WA State Plane South, NAD83, U.S. Feet.
- 2. Vertical datum is North American Vertical Datum of 1988, feet.
- 3. Aerial Imagery is ESRI World Imagery (2020).
- 4. LiDAR elevation data is WA DNR (2018).



Publish Date: 2020/06/15, 3:50 PM | User: thutchison
Filepath: Q:\Jobs\Asotin_Conservation_District_0847\Geomorphic Assessment\Working\TAH\CutSheets\Project Area Maps\GrandeRonde_PA_DDP_Maps_20200505.mxd